

NOTICE!!

These documents have been scanned!

Do not place un-scanned documents beneath this notice!

Do not remove this notice from this file!

GPO Jacket No. 560-102
Print Order 61540
Rise Business Services, LLC
Job=AZ15 5/10/2019



Box Number= AZ15037



Claim Begin-End: AMC424954-AMC424954

1 Initial Receipt



AZ15037-14

AMC424574-AMC425094

United States Department of the Interior
Bureau of Land Management
 LANDS/RECREATION & PLANNING
 ONE N CENTRAL AVE
 PHOENIX, AZ 85004 -2203
 Phone: 602-417-9200

ENTERED
 OCT 17 2013
 BY: *DM*

Receipt

No: 2882340

Transaction #: 2968503	
Date of Transaction: 09/16/2013	
CUSTOMER:	
	KEVIN LEONARD 9655 E SHIRLEY LN DEWEY, AZ 86327-6950 US

LINE #	QTY	DESCRIPTION	REMARKS	UNIT PRICE	TOTAL
1	1.00	LOCATABLE MINERALS / MINING CLAIMS-NEW, UNADJUD, ONE OR MORE AUTH NOS / NEW MINING CLAIM LOCATION FEE \$34 CASES: AMC424954/\$34.00		- n/a -	34.00
2	1.00	LOCATABLE MINERALS / MINING CLAIMS-NEW, UNADJUD, ONE OR MORE AUTH NOS / NEW MINING CLAIM PROCESSING FEE \$15 CASES: AMC424954/\$15.00		- n/a -	15.00
3	1.00	LOCATABLE MINERALS / MINING CLAIMS-NEW, UNADJUD, ONE OR MORE AUTH NOS / NEW MINING CLAIM MAINT FEE \$140 CASES: AMC424954/\$140.00		- n/a -	140.00
TOTAL:					\$189.00

PAYMENT INFORMATION			
1	AMOUNT:	189.00	POSTMARKED: 09/12/2013
	TYPE:	CHECK	RECEIVED: 09/13/2013
	CHECK NO:	2062	
	NAME:	LEONARD, KEVIN 9655 E SHIRLEY LN DEWEY AZ 86327-6950 US	

REMARKS

This receipt was generated by the automated BLM Collections and Billing System and is a paper representation of a portion of the official electronic record contained therein.

NOTICE!!

These documents have been scanned!

Do not place un-scanned documents beneath this notice!

Do not remove this notice from this file!

GPO Jacket No. 560-102
Print Order 61540
Rise Business Services, LLC
Job=AZ15 5/10/2019



Box Number= AZ15037



Claim Begin-End: AMC424954-AMC424954

2 Correspondence



AZ15037-14

AMC424574-AMC425094



United States Department of the Interior



BUREAU OF LAND MANAGEMENT
Arizona State Office
One North Central Avenue, Suite 800
Phoenix, Arizona 85004-4427
www.blm.gov/az/

JAN 07 2020

In Reply Refer To:
3800 (9200) RM
AMC424954

CERTIFIED MAIL – RETURN RECEIPT REQUESTED No. 9214 8901 9403 8303 3245 08

NOTICE

PATRICK C RUDOLPH : This Decision Affects Those Claims
14005 E WAGON WHEEL DR : Shown in the Block Below.

DEWEY, AZ 86327-6844 :

AMC424954
SILVER QUEEN

Amendment(s) Not Processed

An amendment for the claim(s) listed above was received by the Bureau of Land Management (BLM) Arizona State Office. The amendment(s) cannot be processed for the following reason:

You cannot change or add locators with an amendment.

If appropriate, please submit a corrected amendment or additional fees, within 30 days of your receipt of this notice. If the required information is not received within the 30-day timeframe, the amendment(s) will not be processed and the BLM will retain the non-refundable processing fees submitted.

If additional information is required, please contact RéAnn Myers at 602-417-9413. Please include your AMC serial number(s) on all correspondence.

Elena Fink
Deputy State Director
Lands, Minerals and Energy Division

If additional information is required, please contact RéAnn Myers at 602-417-9413. Please include your AMC serial number(s) on all correspondence.

A handwritten signature in cursive script that reads "Elena Fink".

Elena Fink
Deputy State Director
Lands, Minerals and Energy Division



[FAQs >](#)

Track Another Package +

Tracking Number: 9214890194038303324508

[Remove X](#)

Your item was delivered at 12:14 pm on January 10, 2020 in DEWEY, AZ 86327.

Delivered

January 10, 2020 at 12:14 pm
Delivered
DEWEY, AZ 86327

[Get Updates](#) ▾

Feedback

Text & Email Updates



Return Receipt Electronic



Tracking History



Product Information



[See Less](#) ^

Can't find what you're looking for?

Go to our FAQs section to find answers to your tracking questions.



FAQs

Feedback



United States Department of the Interior



BUREAU OF LAND MANAGEMENT

Arizona State Office

One North Central Avenue, Suite 800

Phoenix, Arizona 85004-4427

www.blm.gov/az/

JAN 07 2020

In Reply Refer To:
3800 (9200) RM
AMC424954

CERTIFIED MAIL – RETURN RECEIPT REQUESTED No. 9214 8901 9403 8303 3244 92

NOTICE

PHILLIP CONDREY	:	This Decision Affects Those Claims
PO BOX 684	:	Shown in the Block Below.
HUMBOLDT, AZ 86329-0684	:	

AMC424954
SILVER QUEEN

Amendment(s) Not Processed

An amendment for the claim(s) listed above was received by the Bureau of Land Management (BLM) Arizona State Office. The amendment(s) cannot be processed for the following reason:

You cannot change or add locators with an amendment.

If appropriate, please submit a corrected amendment or additional fees, within 30 days of your receipt of this notice. If the required information is not received within the 30-day timeframe, the amendment(s) will not be processed and the BLM will retain the non-refundable processing fees submitted.

If additional information is required, please contact RéAnn Myers at 602-417-9413. Please include your AMC serial number(s) on all correspondence.

Elena Fink
Deputy State Director
Lands, Minerals and Energy Division

If additional information is required, please contact RéAnn Myers at 602-417-9413. Please include your AMC serial number(s) on all correspondence.

A handwritten signature in cursive script that reads "Elena Fink".

Elena Fink
Deputy State Director
Lands, Minerals and Energy Division

Track Another Package +

Tracking Number: 9214890194038303324492

[Remove X](#)

Your item was delivered at 2:38 pm on January 14, 2020 in HUMBOLDT, AZ 86329.

Delivered

January 14, 2020 at 2:38 pm
Delivered
HUMBOLDT, AZ 86329

[Get Updates](#) ▾

Feedback

Text & Email Updates



Return Receipt Electronic



Tracking History



Product Information



[See Less](#) ^

Can't find what you're looking for?

Go to our FAQs section to find answers to your tracking questions.

FAQs

Feedback



United States Department of the Interior



BUREAU OF LAND MANAGEMENT
Arizona State Office
One North Central Avenue, Suite 800
Phoenix, Arizona 85004-4427
www.blm.gov/az/

NOV 04 2014

In Reply Refer To:
3800 (9310) PB
AMC424954

11/24/2014
*THE SIGNATURE YOU REQUESTED WAS RECEIVED
IN YOUR OFFICE 11/20/2014. ENCLOSED PLEASE
FIND THE RELINQUISHMENT STATEMENT
MENTIONED ON THE SIGNATURE PAGE #2, FOR THE*

CERTIFIED MAIL - RETURN RECEIPT REQUESTED 7014 0150 0000 5453 3529 *AMC424954
LODE CLAIM.*

NOTICE

*THANK YOU,
Jan Leonard*

KEVIN LEONARD, JAN LEONARD
9655 E. SHIRLEY LN.
DEWEY, AZ 86327-6950

*CERTIFIED MAIL
RETURN RECEIPT REQUESTED
7012 3050 0000 6139 9167*

SILVER QUEEN
AMC424954

RECEIVED
BLM AZ STATE OFFICE
2014 NOV 28 P 4:17
PHOENIX, ARIZONA

Maintenance Fee Waiver Held for Rejection

This office received the Maintenance Fee Waiver Certification (waiver) for the above listed mining claim(s). The waiver is not properly completed and does not meet the annual filing requirements.

In accordance with 43 Code of Federal Regulations (CFR) 3835.10, the name, address, and original signatures of all owners of the mining claim must be included on the waiver form. Please correct the discrepancy as noted below:

Not all owners of the mining claim have signed the document. Please obtain the missing signature of JAN LEONARD on the enclosed copy of the waiver. A Serial Register Page is enclosed listing all of the claim owners.

In order to correct the defect in the waiver, per 43 CFR 3835.93, you must provide this office with the requested information within 60 days of your receipt of this notice. If you are unable to provide this information, you have the option of paying the annual maintenance fee of \$155 per claim (\$155 per 20 acres for placer claims larger than 20 acres). If we do not receive the requested corrections within the 60 day time frame, the claim(s) will be declared forfeited and closed.

*(AC 313) INDIV CLAIMANT RELA
ENTERED DEC 01 2014
Removed Jan Leonard from AMC 424954.
PB [Copies sent to J. Leonard]*

Please include your AMC serial number on all correspondence. If additional information is required, please contact Pauline Brown, at 602-417-9360.

Sincerely,



Rebecca Heick
Acting Deputy State Director
Lands and Minerals Division

2 Enclosures:

- 1 - Copy of waiver
- 2 - Serial Register Page

RECEIVED
BLM AZ STATE OFFICE
2014 NOV 28 P 4: 17
PHOENIX, ARIZONA

AMC 424954



Mail to:
Jan Leonard
9655 East Shirley Lane
Dewey, AZ 86327

INDIV CLAIMANT RELQ
ENTERED DEC 01 2014
(AC 313) Entered for Jan Leonard
(PB) Jan Leonard REMOVED FROM
AMC 424954

RELINQUISHMENT STATEMENT

To Whom It May Concern:

*
I, Jan Leonard relinquish in total my interest in the Silver Queen Lode Claim AMC424954 located in Section 20, Township 13 N, Range 1E, Gila Salt River Base and Meridian, Arizona and this claim encompasses portions of the following quarter section (s), section(s), Township (s) and Range (s) NW quarter section, Section 20, Township: 13N, Range: 1E Gila Salt River Base and Meridian, Yavapai County, Arizona.

REGARDING BOOK 4980 PAGE 243

Jan Leonard

Signature

*JAN LEONARD

JAN LEONARD 11/21/14

Print

Date

Leam Blue

Notary Public

11/21/14

Date

Jurat attached.

RECEIVED
BLM AZ STATE OFFICE
2014 NOV 28 P 4: 17
PHOENIX, ARIZONA

NOTARIAL JURAT


STATE OF Arizona)

COUNTY OF Yavapai)

Subscribed and sworn before me this 21 day of November, 2014, by
Janice Kay Leonard

Laura Blue

NOTARY PUBLIC



Description of document this notarial certificate is being attached to:	
Type/Title	<u>Relinquishment Statement</u>
Date of Doc	<u>11/21/14</u>
Number of Pages	<u>One</u> _____
Add'l Signers (other than those named in the notarial certificate.)	<u>None</u> _____

Please note: This is a jurat format notarial certificate. This document as well as the document it is attached to cannot contain any blank lines. Please ensure all blanks are filled in prior to notarization.

RECEIVED
BLM A7 STATE OFFICE
2014 NOV 28 P 4: 17
PHOENIX, ARIZONA



Jan Leonard
9655 E Shirley Ln
Dewey AZ 86327-6950

CERTIFIED MAIL™



PHOENIX
AZ 852
24 NOV '14
PM 9 L



PITNEY BOWES
\$ 006.49⁰
02 1P
0001919314 NOV 24 2014
MAILED FROM ZIP CODE 86329

RECEIVED
BLM AZ ST

7012 3050 0000 6139 9167

2014 NOV 20 P 4: 17

PHOENIX, ARIZONA

BLM
RE: 3800 (9310) PB
AMC 424954 SILVER QUEEN
ONE N. CENTRAL AVE. # 800
PHOENIX, AZ 85004-4427

RETURN RECEIPT
REQUESTED

RETURN RECEIPT
REQUESTED

85004442700



**DEPARTMENT OF THE INTERIOR
BUREAU OF LAND MANAGEMENT
MINING CLAIMS**

Run Date/Time: 12/01/2014 01:13 PM

(LIVE) Serial Register Page

Page 1 of 1

01 05-10-1872;017STAT0091;30USC26,28,34

Total Acres

Serial Number

Case Type 384101: LODE CLAIM

20.660

AMC424954

Claim Name: SILVER QUEEN

Lead File Number

Commodity :

AMC424954

Case Disposition: ACTIVE

Required Maintenance Fee: \$155.00

Name & Address			Int Rel
CONDREY PHILLIP	PO BOX 684	HUMBOLDT, AZ 86329-0684	CLAIMANT
LEONARD KEVIN	9655 E SHIRLEY LN	DEWEY, AZ 86327-6950	CLAIMANT

Mer	Twp	Rng	Sec	Quadrant	District/Field Office	County
14	0130N	0010E	020	NW	HASSAYAMPA FO	YAVAPAI

Act Date	Code	Action	Action Remarks	Receipt Number
09/08/2013	403	LOCATION DATE		
09/13/2013	395	RECORDATION NOTICE RECD	1	2882340
08/28/2014	483	SMALL MINER CERT FILED	2015	
09/17/2013	484	LOCATION YEAR / MAINTENANCE	2014;\$140	2882340
08/28/2014	480	EVID OF ASSMT FILED	2014	3115328
11/28/2014	313	INDIV CLAIMANT RELQ	LEONARD JAN	
01/09/2014	669	LAND STATUS CHECKED		
09/17/2013	501	ACCT ADV IN LEAD FILE	AMC424954;	
09/09/2013	404	COUNTY RECORDATION	2013-0051615;	

Line Nr Remarks

**NO WARRANTY IS MADE BY BLM
FOR USE OF THE DATA FOR
PURPOSES NOT INTENDED BY BLM**



United States Department of the Interior



BUREAU OF LAND MANAGEMENT
Arizona State Office
One North Central Avenue, Suite 800
Phoenix, Arizona 85004-4427
www.blm.gov/az/

NOV 04 2014

In Reply Refer To:
3800 (9310) PB
AMC424954

CERTIFIED MAIL – RETURN RECEIPT REQUESTED 7014 0150 0000 5453 3536

NOTICE

PHILLIP CONDREY
PO BOX 684
HUMBOLDT, AZ 86329-0684

SILVER QUEEN
AMC424954

Maintenance Fee Waiver Held for Rejection

This office received the Maintenance Fee Waiver Certification (waiver) for the above listed mining claim(s). The waiver is not properly completed and does not meet the annual filing requirements.

In accordance with 43 Code of Federal Regulations (CFR) 3835.10, the name, address, and original signatures of all owners of the mining claim must be included on the waiver form. Please correct the discrepancy as noted below:

Not all owners of the mining claim have signed the document. Please obtain the missing signature of JAN LEONARD on the enclosed copy of the waiver. A Serial Register Page is enclosed listing all of the claim owners.

In order to correct the defect in the waiver, per 43 CFR 3835.93, you must provide this office with the requested information within 60 days of your receipt of this notice. If you are unable to provide this information, you have the option of paying the annual maintenance fee of \$155 per claim (\$155 per 20 acres for placer claims larger than 20 acres). If we do not receive the requested corrections within the 60 day time frame, the claim(s) will be declared forfeited and closed.

Please include your AMC serial number on all correspondence. If additional information is required, please contact Pauline Brown, at 602-417-9360.

Sincerely,

A handwritten signature in black ink that reads "Rebecca Heick". The signature is written in a cursive style with a large initial 'R'.

Rebecca Heick
Acting Deputy State Director
Lands and Minerals Division

2 Enclosures:

- 1 - Copy of waiver
- 2 - Serial Register Page

OFFICIAL COPIES: /Case Files/ /SD Read/ /Section/ /Author/

P. Brown
10/31/14
A. Tolman
11/3/14

NOV 04 2014

In Reply Refer To:
3800 (9310) PB
AMC424954

CERTIFIED MAIL – RETURN RECEIPT REQUESTED 7014 0150 0000 5453 3536

NOTICE

PHILLIP CONDREY
PO BOX 684
HUMBOLDT, AZ 86329-0684

SILVER QUEEN
AMC424954

Maintenance Fee Waiver Held for Rejection

This office received the Maintenance Fee Waiver Certification (waiver) for the above listed mining claim(s). The waiver is not properly completed and does not meet the annual filing requirements.

In accordance with 43 Code of Federal Regulations (CFR) 3835.10, the name, address, and original signatures of all owners of the mining claim must be included on the waiver form. Please correct the discrepancy as noted below:

Not all owners of the mining claim have signed the document. Please obtain the missing signature of JAN LEONARD on the enclosed copy of the waiver. A Serial Register Page is enclosed listing all of the claim owners.

In order to correct the defect in the waiver, per 43 CFR 3835.93, you must provide this office with the requested information within 60 days of your receipt of this notice. If you are unable to provide this information, you have the option of paying the annual maintenance fee of \$155 per claim (\$155 per 20 acres for placer claims larger than 20 acres). If we do not receive the requested corrections within the 60 day time frame, the claim(s) will be declared forfeited and closed.

60th day = 1/12/15

Please include your AMC serial number on all correspondence. If additional information is required, please contact Pauline Brown, at 602-417-9360.

Sincerely,

/s/ Rebecca Heick
Rebecca Heick
Acting Deputy State Director
Lands and Minerals Division

2 Enclosures:

- 1 - Copy of waiver
- 2 - Serial Register Page

AZ9310:PBrown:x9360:nch:10/31/14:Letter #30_CF

UNITED STATES POSTAL SERVICE

PHOENIX
AZ 852

13 NOV '14




First-Class Mail
Postage & Fees Paid
USPS
Permit No. G-10

- Sender: Please print your name, address, and ZIP+4® in this box•

U.S. DEPARTMENT OF THE INTERIOR
BUREAU OF LAND MANAGEMENT
ARIZONA STATE OFFICE
ONE NORTH CENTRAL AVENUE, SUITE 800
PHOENIX, AZ 85004-4427

442700



SENDER: COMPLETE THIS SECTION

- Complete items 1, 2, and 3. Also complete item 4 if Restricted Delivery is desired.
- Print your name and address on the reverse so that we can return the card to you.
- Attach this card to the back of the mailpiece, or on the front if space permits.

1. Article Addressed to:

PHILLIP CONDREY
 PO BOX 684
 HUMBOLDT AZ 86329-0684
 9310/PB/AMC124954

2. Article Number
(Transfer from service label)

7014 0150 0000 5453 3536

PS Form 3811, July 2013

Domestic Return Receipt

COMPLETE THIS SECTION ON DELIVERY

A. Signature

X

Phillip Condrey

 Agent Addressee

B. Received by (Printed Name)

C. Date of Delivery

RECEIVED

11/13/14

D. Is delivery address different from item 1? Yes NoIf YES, enter delivery address below: No

2014 NOV 14 P 3:35

PHOENIX, ARIZONA

3. Service Type

 Certified Mail® Priority Mail Express™ Registered Return Receipt for Merchandise Insured Mail Collect on Delivery

4. Restricted Delivery? (Extra Fee)

 Yes

DD 1/12/15

UNITED STATES
DEPARTMENT OF THE INTERIOR
BUREAU OF LAND MANAGEMENT

630

AMC 424705 424954
418689 419581
420265
FORM APPROVED
OMB NO. 1004-0114
Expires: October 31, 2016

MAINTENANCE FEE WAIVER CERTIFICATION

SEE INSTRUCTIONS ON PAGE 2

6/15

- This small miner waiver is filed for the assessment year beginning on September 1, 2014 and ending on September 1, 2015.
- The undersigned and all related parties owned ten or fewer mining claims, mill, or tunnel sites located and maintained on Federal lands in the United States of America on September 1, 2014.
- The undersigned have performed the assessment work required by law for each mining claim listed prior to filing this waiver and understand that by filing this form, the undersigned must file an affidavit of assessment work with the Bureau of Land Management (BLM) by the December 30th following the filing of this waiver.
- The undersigned understand that if the assessment work obligation has not yet come due under 30 U.S.C. 28 (for those claims in their first assessment year only), a notice of intent to hold reciting this condition must be recorded by the December 30th following the filing of this waiver.
- The undersigned understand that mill and tunnel sites may also be listed on this waiver and be waived from payment of the maintenance fee, and that a notice of intent to hold for these sites is required to be filed with the BLM by the December 30th following the filing of this waiver.
- The undersigned understand and acknowledge that pursuant to 43 U.S.C. 1212 and 18 U.S.C. 1001, the filing or recording of a false, fictitious, or fraudulent document with the BLM may result in a fine of up to \$250,000, a prison term not to exceed five years, or both.
- The mining claims, mill or tunnel sites for which this waiver from payment of the maintenance fees is requested are:

CLAIM OR SITE NAME	BLM RECORDATION SERIAL NUMBER
1. UNION ✓	AMC 424706
2. TICONDEROGA ✓	AMC 424705
3. FLINTLOCK ✓	AMC 418689
4. PROVERBS 3:6 ✓	AMC 420265
5. SILVER QUEEN ✓ Missing Jan Leonard signature	AMC 424954 MC 247
6. MASON	AMC 419582
7.	
8.	
9.	
10.	

The owner(s) (claimants) of the above mining claims and sites are:

<p>KEVIN LEONARD ✓ (Owner's Name - Please Print)</p> <p>9655 E. SHIRLEY LN. (Owner's Mailing Address)</p>	<p><i>Kevin Leonard</i> (Owner's Signature)</p> <p>DEWEY AZ 86327 (City) (State) (Zip Code)</p>
<p>WARREN SMITH ✓ (Owner's Name - Please Print)</p> <p>10149 E. DURHAM RD. (Owner's Mailing Address)</p>	<p><i>Warren Smith</i> (Owner's Signature)</p> <p>DEWEY AZ 86327 (City) (State) (Zip Code)</p>
<p>PHILLIP L. CONDREY ✓ (Owner's Name - Please Print)</p> <p>P.O. BOX 684 8564 ✓ (Owner's Mailing Address)</p>	<p><i>Phillip L. Condrey</i> (Owner's Signature)</p> <p>HUMBOLT AZ 86329 (City) (State) (Zip Code)</p>

NW CHECKED SEP 24 2014
(Owner's Mailing Address)

RECEIVED
M.A.Z. STATE OFFICE
INTERESTED
AC 483 on all
SEP 15 2014
AC 247 Line 45
BY: PO
(City) (State) (Zip Code)

**DEPARTMENT OF THE INTERIOR
BUREAU OF LAND MANAGEMENT
MINING CLAIMS**

Run Date/Time: 10/16/2014 02:15 PM

(LIVE) Serial Register Page

Page 1 of 1

01 05-10-1872;017STAT0091;30USC26,28,34

Total Acres

Serial Number

Case Type 384101: LODE CLAIM

20.660

AMC424954

Claim Name: SILVER QUEEN

Lead File Number

Commodity :

AMC424954

Case Disposition: ACTIVE

Required Maintenance Fee: \$155.00

Name & Address			Int Rel
CONDREY PHILLIP	PO BOX 684	HUMBOLDT, AZ 86329-0684	CLAIMANT
LEONARD KEVIN	9655 E SHIRLEY LN	DEWEY, AZ 86327-6950	CLAIMANT
LEONARD JAN	9655 E SHIRLEY LN	DEWEY, AZ 86327-6950	CLAIMANT

Mer Twp	Rng	Sec	Quadrant	District/Field Office	County	
14	0130N	0010E	020	NW	HASSAYAMPA FO	YAVAPAI

Act Date	Code	Action	Action Remarks	Receipt Number
09/08/2013	403	LOCATION DATE		
09/13/2013	395	RECORDATION NOTICE RECD	1	2882340
08/28/2014	483	SMALL MINER CERT FILED	2015	
09/17/2013	484	LOCATION YEAR / MAINTENANCE	2014;\$140	2882340
08/28/2014	480	EVID OF ASSMT FILED	2014	3115328
08/28/2014	247	FUTURE ACTION SUSPENSE	2015 WVR CORRECTION	
01/09/2014	669	LAND STATUS CHECKED		
09/17/2013	501	ACCT ADV IN LEAD FILE	AMC424954;	
09/09/2013	404	COUNTY RECORDATION	2013-0051615;	

Line Nr Remarks

**NO WARRANTY IS MADE BY BLM
FOR USE OF THE DATA FOR
PURPOSES NOT INTENDED BY BLM**



United States Department of the Interior



BUREAU OF LAND MANAGEMENT
Arizona State Office
One North Central Avenue, Suite 800
Phoenix, Arizona 85004-4427
www.blm.gov/az/

NOV 04 2014

In Reply Refer To:
3800 (9310) PB
AMC424954

CERTIFIED MAIL – RETURN RECEIPT REQUESTED 7014 0150 0000 5453 3529

NOTICE

KEVIN LEONARD, JAN LEONARD
9655 E. SHIRLEY LN.
DEWEY, AZ 86327-6950

SILVER QUEEN
AMC424954

Maintenance Fee Waiver Held for Rejection

This office received the Maintenance Fee Waiver Certification (waiver) for the above listed mining claim(s). The waiver is not properly completed and does not meet the annual filing requirements.

In accordance with 43 Code of Federal Regulations (CFR) 3835.10, the name, address, and original signatures of all owners of the mining claim must be included on the waiver form. Please correct the discrepancy as noted below:

Not all owners of the mining claim have signed the document. Please obtain the missing signature of JAN LEONARD on the enclosed copy of the waiver. A Serial Register Page is enclosed listing all of the claim owners.

In order to correct the defect in the waiver, per 43 CFR 3835.93, you must provide this office with the requested information within 60 days of your receipt of this notice. If you are unable to provide this information, you have the option of paying the annual maintenance fee of \$155 per claim (\$155 per 20 acres for placer claims larger than 20 acres). If we do not receive the requested corrections within the 60 day time frame, the claim(s) will be declared forfeited and closed.

WVR correct

Please include your AMC serial number on all correspondence. If additional information is required, please contact Pauline Brown, at 602-417-9360.

Sincerely,

A handwritten signature in cursive script that reads "Rebecca Heick".

Rebecca Heick
Acting Deputy State Director
Lands and Minerals Division

2 Enclosures:

- 1 - Copy of waiver
- 2 - Serial Register Page

OFFICIAL COPIES: /Case Files/ /SD Read/ /Section/ /Author/

*PBraum
10/31/14*

*ATTORNEY
11/3/14*

NOV 04 2014

In Reply Refer To:
3800 (9310) PB
AMC424954

CERTIFIED MAIL – RETURN RECEIPT REQUESTED 7014 0150 0000 5453 3529

NOTICE

KEVIN LEONARD, JAN LEONARD
9655 E. SHIRLEY LN.
DEWEY, AZ 86327-6950

SILVER QUEEN
AMC424954

Maintenance Fee Waiver Held for Rejection

This office received the Maintenance Fee Waiver Certification (waiver) for the above listed mining claim(s). The waiver is not properly completed and does not meet the annual filing requirements.

In accordance with 43 Code of Federal Regulations (CFR) 3835.10, the name, address, and original signatures of all owners of the mining claim must be included on the waiver form. Please correct the discrepancy as noted below:

Not all owners of the mining claim have signed the document. Please obtain the missing signature of JAN LEONARD on the enclosed copy of the waiver. A Serial Register Page is enclosed listing all of the claim owners.

In order to correct the defect in the waiver, per 43 CFR 3835.93, you must provide this office with the requested information within 60 days of your receipt of this notice. If you are unable to provide this information, you have the option of paying the annual maintenance fee of \$155 per claim (\$155 per 20 acres for placer claims larger than 20 acres). If we do not receive the requested corrections within the 60 day time frame, the claim(s) will be declared forfeited and closed.

60th day = 1/9/15

Please include your AMC serial number on all correspondence. If additional information is required, please contact Pauline Brown, at 602-417-9360.

Sincerely,

/s/ Rebecca Heick
Rebecca Heick
Acting Deputy State Director
Lands and Minerals Division

2 Enclosures:

- 1 - Copy of waiver
- 2 - Serial Register Page


AZ9310:PBrown:x9360:nch:10/31/14:Letter #30_CF

PHOENIX
UNITED STATES POSTAL SERVICE

AZ 852

10 NOV '14

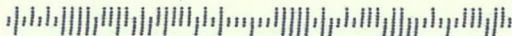
PM 1 L



First-Class Mail
Postage & Fees Paid
USPS
Permit No. G-10

- Sender: Please print your name, address, and ZIP+4® in this box•

U.S. DEPARTMENT OF THE INTERIOR
BUREAU OF LAND MANAGEMENT
ARIZONA STATE OFFICE
ONE NORTH CENTRAL AVENUE, SUITE 800
PHOENIX, AZ 85004-4427



SENDER: COMPLETE THIS SECTION

- Complete items 1, 2, and 3. Also complete item 4 if Restricted Delivery is desired.
- Print your name and address on the reverse so that we can return the card to you.
- Attach this card to the back of the mailpiece, or on the front if space permits.

1. Article Addressed to:

KEVIN LEONARD, JAN LEONARD
 9655 E. SHIRLEY LN.
 DEWEY AZ 86327-6950
 9310/PB/AMC424954

 2. Article Number
 (Transfer from service label)

7014 0150 0000 5453 3529

COMPLETE THIS SECTION ON DELIVERY

A. Signature

X Jan Leonard

 Agent Addressee

B. Received by (Printed Name)

JAN LEONARD

C. Date of Delivery

11-10-14

D. Is delivery address different from item 1? Yes No

If YES, enter delivery address below:

2014 NOV 12 P 4:05

PHOENIX, ARIZONA

3. Service Type

 Certified Mail® Priority Mail Express™ Registered Return Receipt for Merchandise Insured Mail Collect on Delivery

4. Restricted Delivery? (Extra Fee)

 Yes

UNITED STATES
DEPARTMENT OF THE INTERIOR
BUREAU OF LAND MANAGEMENT

630

AMC 424705 424954
418689 419581
420265
FORM APPROVED
OMB NO. 1004-0114
Expires: October 31, 2016

MAINTENANCE FEE WAIVER CERTIFICATION

SEE INSTRUCTIONS ON PAGE 2

6/15

- This small miner waiver is filed for the assessment year beginning on September 1, 2014 and ending on September 1, 2015.
- The undersigned and all related parties owned ten or fewer mining claims, mill, or tunnel sites located and maintained on Federal lands in the United States of America on September 1, 2014.
- The undersigned have performed the assessment work required by law for each mining claim listed prior to filing this waiver and understand that by filing this form, the undersigned must file an affidavit of assessment work with the Bureau of Land Management (BLM) by the December 30th following the filing of this waiver.
- The undersigned understand that if the assessment work obligation has not yet come due under 30 U.S.C. 28 (for those claims in their first assessment year only), a notice of intent to hold reciting this condition must be recorded by the December 30th following the filing of this waiver.
- The undersigned understand that mill and tunnel sites may also be listed on this waiver and be waived from payment of the maintenance fee, and that a notice of intent to hold for these sites is required to be filed with the BLM by the December 30th following the filing of this waiver.
- The undersigned understand and acknowledge that pursuant to 43 U.S.C. 1212 and 18 U.S.C. 1001, the filing or recording of a false, fictitious, or fraudulent document with the BLM may result in a fine of up to \$250,000, a prison term not to exceed five years, or both.
- The mining claims, mill or tunnel sites for which this waiver from payment of the maintenance fees is requested are:

CLAIM OR SITE NAME	BLM RECORDATION SERIAL NUMBER
1. UNION ✓	AMC 424706
2. TICONDEROGA ✓	AMC 424705
3. FLINTLOCK ✓	AMC 418689
4. PROVERBS 3:6 ✓	AMC 420265
5. SILVER QUEEN ✓ Missing Jan Leonard signature	AMC 424954 AC 247
6. MASON	AMC 419582
7.	
8.	
9.	
10.	

The owner(s) (claimants) of the above mining claims and sites are:

KEVIN LEONARD ✓
(Owner's Name - Please Print)
9655 E. SHIRLEY LN.
(Owner's Mailing Address)
DEWEY (City) AZ (State) 86327 (Zip Code)
Kevin Leonard (Owner's Signature)

WARREN SMITH ✓
(Owner's Name - Please Print)
10149 E. DURHAM RD.
(Owner's Mailing Address)
DEWEY (City) AZ (State) 86327 (Zip Code)
Warren Smith (Owner's Signature)

PHILLIP L. CONDREY ✓
(Owner's Name - Please Print)
P.O. BOX 1684 PHOENIX, ARIZONA 85016
(Owner's Mailing Address)
HUMBOLT (City) AZ (State) 86329 (Zip Code)
Phillip L. Condrey (Owner's Signature)

RECEIVED M.A.Z. STATE OFFICE
NW CHECKED SEP 24 2014
(Owner's Name - Please Print)
(Owner's Mailing Address)
AC 483 on all
SEP 15 2014
AC 247, Line #5
BY: [Signature] (City) (State) (Zip Code)

**DEPARTMENT OF THE INTERIOR
BUREAU OF LAND MANAGEMENT
MINING CLAIMS**

Run Date/Time: 10/16/2014 02:15 PM

(LIVE) Serial Register Page

Page 1 of 1

01 05-10-1872;017STAT0091;30USC26,28,34

Total Acres

Serial Number

Case Type 384101: LODE CLAIM

20.660

AMC424954

Claim Name: SILVER QUEEN

Lead File Number

Commodity :

AMC424954

Case Disposition: ACTIVE

Required Maintenance Fee: \$155.00

Name & Address			Int Rel
CONDREY PHILLIP	PO BOX 684	HUMBOLDT, AZ 86329-0684	CLAIMANT
LEONARD KEVIN	9655 E SHIRLEY LN	DEWEY, AZ 86327-6950	CLAIMANT
LEONARD JAN	9655 E SHIRLEY LN	DEWEY, AZ 86327-6950	CLAIMANT

Mer Twp	Rng	Sec	Quadrant	District/Field Office	County
14	0130N	0010E	020	NW HASSAYAMPA FO	YAVAPAI

Act Date	Code	Action	Action Remarks	Receipt Number
09/08/2013	403	LOCATION DATE		
09/13/2013	395	RECORDATION NOTICE RECD	1	2882340
08/28/2014	483	SMALL MINER CERT FILED	2015	
09/17/2013	484	LOCATION YEAR / MAINTENANCE	2014;\$140	2882340
08/28/2014	480	EVID OF ASSMT FILED	2014	3115328
08/28/2014	247	FUTURE ACTION SUSPENSE	2015 WVR CORRECTION	
01/09/2014	669	LAND STATUS CHECKED		
09/17/2013	501	ACCT ADV IN LEAD FILE	AMC424954;	
09/09/2013	404	COUNTY RECORDATION	2013-0051615;	

Line Nr Remarks

**NO WARRANTY IS MADE BY BLM
FOR USE OF THE DATA FOR
PURPOSES NOT INTENDED BY BLM**

NOTICE!!

These documents have been scanned!

Do not place un-scanned documents beneath this notice!

Do not remove this notice from this file!

GPO Jacket No. 560-102
Print Order 61540
Rise Business Services, LLC
Job=AZ15 5/10/2019



Box Number= AZ15037



Claim Begin-End: AMC424954-AMC424954

3 Transfers



AZ15037-14

AMC424574-AMC425094

DOORS ARE OPEN

NO DOCUMENTS TO GO

NOTICE!!

These documents have been scanned!

Do not place un-scanned documents beneath this notice!

Do not remove this notice from this file!

GPO Jacket No. 560-102
Print Order 61540
Rise Business Services, LLC
Job=AZ15 5/10/2019




Box Number= AZ15037



Claim Begin-End: AMC424954-AMC424954

4 Miscellaneous



AZ15037-14

AMC424574-AMC425094

AMC 424 954

LOCATION NOTICE FOR LODE MINING CLAIM

Amendment BLM Serial # AMC424954

NOTICE IS HEREBY GIVEN that the Silver Queen

_____ lode mining claim has been located by Phillip L. Condrey, Patrick C. Rudolph whose current mailing address is P.O. Box 684, Humboldt, AZ, 86329

RECEIVED
BLM AZ DISTRICT OFFICE
2019 NOV - 7 P 2:40
PHOENIX, ARIZONA
BLM
Date
Stamp

The general course of this claim is North to South and it is situated in Yavapai County, Arizona. This claim is 1500 feet in length and 600 feet in width.

20 +/- Total Claim Acreage. This claim runs from the location monument on which this location notice is posted on the centerline of the claim approximately 1500 feet in a South direction to the South end line and 0 feet in a North direction to the North end line. This claim is marked by six monuments, one at each corner and one at the center of each end line of the claim.

The location monument on which this notice is posted is situated within Section 20, Township 13 N, Range 1 E, Gila Salt River Base and Meridian, Arizona and this claim encompasses portions of the following quarter section(s), section(s), Township(s) and Range(s) NW Quarter of Sec. 20, Township 13N; Range 1 E Gila Salt River Base and Meridian, Arizona.

The locality of this claim with reference to some natural object or permanent monument and additional information (if any) concerning its locality are as follows: South edge of Chapparal Gulch Creek and West-Southwest of the Top of Spud Mountain The above information is shown on the attached map.

DATED AND POSTED on the ground this 31 day of October, 2019.

LOCATOR(s) AGENT

Print Name(s) Phillip L. Condrey, Patrick C. Rudolph
Signature(s) Phillip L. Condrey, Patrick C. Rudolph

Form MCF100
Revised July 2014

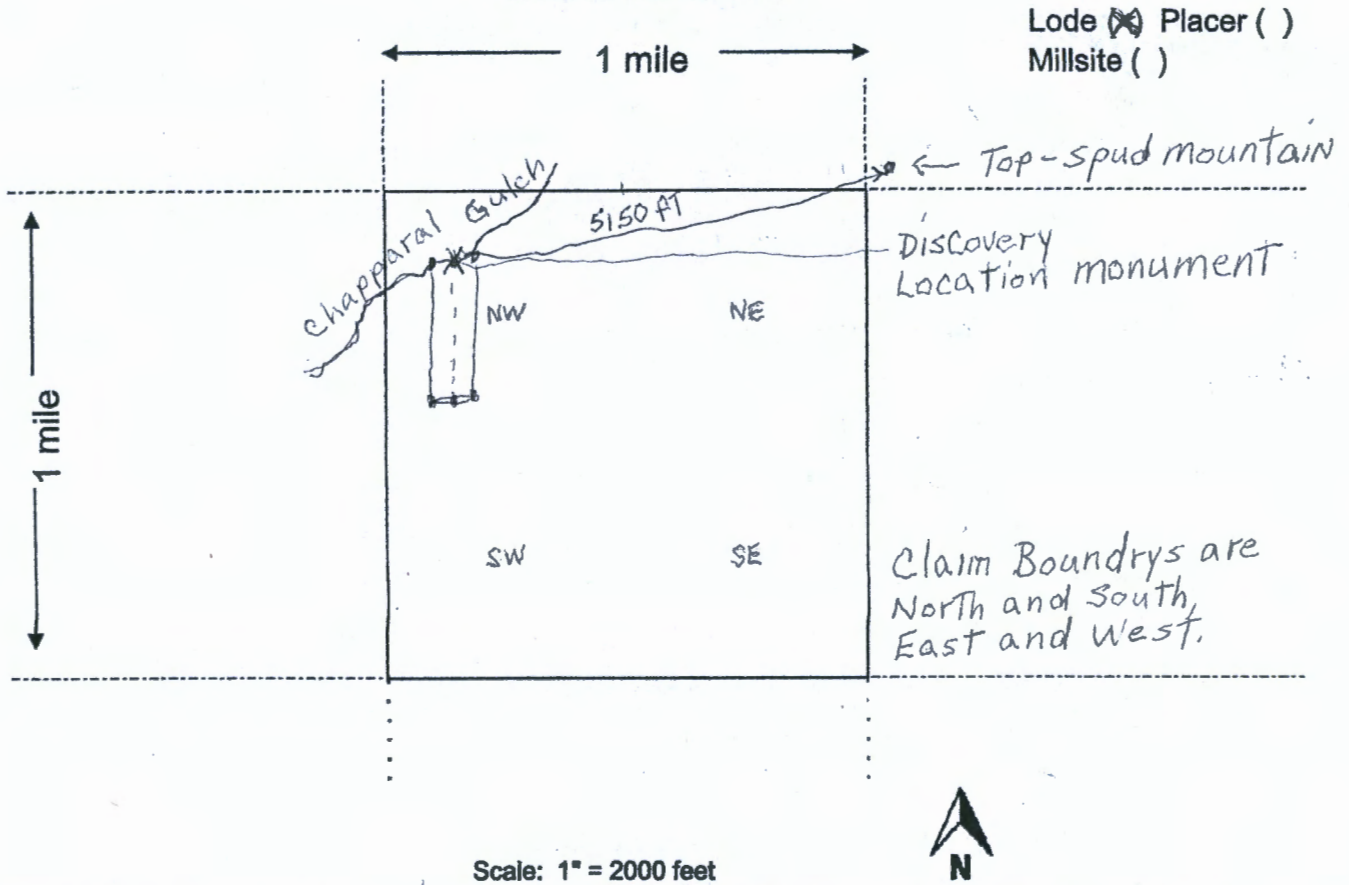
This form is available from the Arizona Geological Survey and may be reproduced.

3/9/2020.
398 ENTERED FM.

CANNOT ADD A PERSON WITH AN AMENDMENT. LA

4603045

MINING CLAIM MAP



Scale: 1" = 2000 feet

1. The above map depicts the Silver Queen mining claim, which is located in Section (s) 20, Township 13 N, Range 1 E, Gila and Salt River Base and Meridian, YAVAPAI County, Arizona. Total claim acreage is 20 acres +-
2. The type of corner and location monuments used are as follows: Metal Stake with 2" PVC Pipe 5' High
3. The bearings and distances in degrees and feet between claim corners and to a public land survey monument are as depicted on the map.
4. If the claim is a placer or millsite claim with exterior limits conforming to legal subdivisions of the public survey, provide a legal description of the claim _____

Form MCF100a
Revised July 2014



Mr. Phillip L. Condry
PO Box 684
Humboldt, AZ 86320-684

PHOENIX, ARIZONA

2019 NOV -1 P 2

BLM AZ ST

RECEIVED

PHOENIX
AZ 85004
01 NOV '99
14 11 11



U.S. Department of the Interior
Bureau of Land Management
1 N. Central Ave. Ste. 800
Phoenix, AZ, 85004

85004-442700



United States Department of the Interior
Bureau of Land Management
 DIV OF LANDS, MINRLS & ENERGY
 ONE N CENTRAL AVE
 PHOENIX, AZ 85004 -4427
 Phone: 602-417-9200

Receipt	
No:	4603045

Transaction #: 4724937	
Date of Transaction: 11/08/2019	
CUSTOMER:	
PATRICK RUDOLPH 14005 E WAGON WHEEL DR DEWEY, AZ 86327-6844 US	

LINE #	QTY	DESCRIPTION	REMARKS	UNIT PRICE	TOTAL
1	1.00	LOCATABLE MINERALS / MINING CLAIMS- NOT NEW-UNADJUD, ONE AUTH NO. ONLY / MINING CLAIM MONEY RECEIVED CASES: AMC424954/\$210.00	AMEND/1	- n/a -	210.00
TOTAL:					\$210.00

PAYMENT INFORMATION			
1	AMOUNT:	210.00	POSTMARKED: 11/01/2019
	TYPE:	CHECK	RECEIVED: 11/07/2019
	CHECK NO:	3454	
	NAME:	RUDOLPH, PATRICK C 14005 E WAGON WHEEL DR DEWEY AZ 86327-6844 US	

REMARKS

This receipt was generated by the automated BLM Collections and Billing System and is a paper representation of a portion of the official electronic record contained therein.

*3/11/2020 REFUND PROCESSED FOR \$195 OVERPAYMENT.
379 ENTERED - RAN*

• • • • **Authorized Date**03/11/2020

Instructions to Accounts AZ BLM REFUND \$195, TO PATRICK C RUDOLPH; FOR OVERPAYMENT OF FEES, ON AMC424954, RECEIPT #4603045. RM

Login ID6222

Entry Date03/11/2020

Total Amount\$195.00

NOTICE!!

These documents have been scanned!

Do not place un-scanned documents beneath this notice!

Do not remove this notice from this file!

GPO Jacket No. 560-102
Print Order 61540
Rise Business Services, LLC
Job=AZ15 5/10/2019



Box Number= AZ15037



Claim Begin-End: AMC424954-AMC424954

5 Annual Filings



AZ15037-14

AMC424574-AMC425094

UNITED STATES
DEPARTMENT OF THE INTERIOR
BUREAU OF LAND MANAGEMENT

390 PER

424954
429963
FORM APPROVED
OMB NO. 1004-0114
Expires: January 31, 2020
390605

MAINTENANCE FEE WAIVER CERTIFICATION

SEE INSTRUCTIONS ON PAGE 2

1. This small miner waiver is filed for the assessment year beginning on September 1, 2018 and ending on September 1, 2019. 395564
2. The undersigned and all related parties owned ten or fewer mining claims, mill, or tunnel sites located and maintained on Federal lands in the United States of America on September 1, 2018.
3. The undersigned have performed the assessment work required by law for each mining claim listed prior to filing this waiver and understand that by filing this form, the undersigned must file an affidavit of assessment work with the Bureau of Land Management (BLM) by the December 30th following the filing of this waiver.
4. The undersigned understand that if the assessment work obligation has not yet come due under 30 U.S.C. 28 (for those claims in their first assessment year only), a notice of intent to hold reciting this condition must be recorded by the December 30th following the filing of this waiver.
5. The undersigned understand that mill and tunnel sites may also be listed on this waiver and be waived from payment of the maintenance fee, and that a notice of intent to hold for these sites is required to be filed with the BLM by the December 30th following the filing of this waiver.
6. The undersigned understand and acknowledge that pursuant to 43 U.S.C. 1212 and 18 U.S.C. 1001, the filing or recording of a false, fictitious, or fraudulent document with the BLM may result in a fine of up to \$250,000, a prison term not to exceed five years, or both.
7. The mining claims, mill or tunnel sites for which this waiver from payment of the maintenance fees is requested are:

CLAIM OR SITE NAME	BLM RECORDATION SERIAL NUMBER
1. <u>Silver Queen</u>	<u>AMC 424954 (913)</u>
2. <u>Chaparral Gulch</u>	<u>AMC 429963</u>
3. <u>Swindler North</u>	<u>AMC 390605</u>
4. <u>Forbach Ponds</u>	<u>AMC 395564</u>
5.	
6.	
7.	
8.	
9.	
10.	

RECEIVED
BLM AZ STATE OFFICE
2018 AUG 28 A 10:32
PHOENIX, ARIZONA

The owner(s) (claimants) of the above mining claims and sites are:

Phillip L. Condrey
(Owner's Name - Please Print)
P.O. Box 684
(Owner's Mailing Address)

Phillip L. Condrey
(Owner's Signature)
Humboldt AZ 86329
(City) (State) (Zip Code)

Patrick C. Rudolph
(Owner's Name - Please Print)
14005 E. Wagon Wheel Dr.
(Owner's Mailing Address)

Patrick C. Rudolph
(Owner's Signature)
Dewey AZ 86327
(City) (State) (Zip Code)

Kevin Leonard
(Owner's Name - Please Print)
P.O. Box 943
(Owner's Mailing Address)

Kevin Leonard
(Owner's Signature)
Humboldt AZ 86329
(City) (State) (Zip Code)

Daniel A. Davis
(Owner's Name - Please Print)
1080 W. Coy Dr.
(Owner's Mailing Address)

Daniel A. Davis
(Owner's Signature)
Flagstaff AZ 86005
(City) (State) (Zip Code)

INTERED
SEP 14 2018
BY: [Signature]

Rhonda A. Davis
(Owner's Name - Please Print)

Rhonda A. Davis
(Owner's Signature)

1080 W. Coy Dr.
(Owner's Mailing Address)

Flagstaff AZ 86005
(City) (State) (Zip Code)

Joseph P. Osuna
(Owner's Name - Please Print)

Joseph P. Osuna
(Owner's Signature)

12785 Stockmens Rd.
(Owner's Mailing Address)

Flagstaff AZ 86004
(City) (State) (Zip Code)

Jennifer J. Osuna
(Owner's Name - Please Print)

Jennifer J. Osuna
(Owner's Signature)

12785 Stockmens Rd.
(Owner's Mailing Address)

Flagstaff AZ 86004
(City) (State) (Zip Code)

(Owner's Name - Please Print)

(Owner's Signature)

(Owner's Mailing Address)

(City)

(State)

(Zip Code)

18 U.S.C. 1001 and 43 U.S.C. 1212 make it a crime for any person knowingly and willfully to make to any department or agency of the United States any false, fictitious or fraudulent statements or representations as to any matter within its jurisdiction.

INSTRUCTIONS

1. This certification is made under the provisions of 43 U.S.C. § 1744 and 30 U.S.C. §28-28k and the regulations thereunder (43 CFR Part 3830).
2. The claimant(s) must fill in the dates in paragraph 1 for the beginning and ending of the assessment year for which this waiver is sought.
3. The claimant(s) must fill in the date in paragraph 2 for the beginning of the assessment year for which this waiver is sought.
4. All claim and site names and BLM serial numbers must be listed for the mining claims, mill sites, and tunnel sites for which the waiver is sought.
5. All owners of the mining claims, mill sites, and tunnel sites and their addresses must be given.
6. This waiver form must be signed by all the claimants or their designated agent, in original form. If an agent is designated, a notarized designation of agent, signed by all of the claimants with proper address given, must be submitted with this waiver.
7. This form must be filed no later than September 1st for the upcoming assessment year in the BLM State Office where the mining claims or sites are recorded, or the waiver cannot be granted by the BLM. (Example: To obtain a waiver for the assessment year 2012, which begins on September 1, 2011, you must qualify for and file for a waiver no later than September 1, 2011, in the proper BLM State Office.)
8. For all mining claims which require assessment work, you must record an affidavit of labor on or before the December 30th immediately following the filing of this waiver. For all other mining claims or sites waived, you must record a notice of intent to hold on or before the December 30th immediately following the filing of this waiver.
9. Mill and tunnel sites may also be listed on this waiver and be waived from payment of the maintenance fee. A notice of intent to hold for these sites is required to be filed by the December 30th following the filing of this waiver.

PHOTOGRAPHY
2010 AUG 29 10:32
BLM STATE OFFICE

FOR OFFICIAL USE ONLY

424954

429963

390605

395564

When Recorded Return Document to:

Phillip L. Condrey
P.O. Box 684
Humboldt, AZ 86329

Check here is this is a change of address.

Telephone: 928 273-0550

E-mail address: plcondrey@gmail.com

AFFIDAVIT OF PERFORMANCE OF ANNUAL WORK

1. State of Arizona, County of Yavapai ss:
2. I (Name) Phillip L. Condrey
3. Reside at (Address) 11625 E. Mining
Claim Trk.
City Humboldt County Yavapai

RECEIVED
BLM
Date
Stamp
PHOENIX, ARIZONA
2018 AUG 28 A 10:32
BLM AZ STATE OFFICE

State AZ Zip 86329 being duly sworn, depose and say that I am a citizen of the United States, more than eighteen years of age, and that all of the facts set forth in this affidavit, subject to the provisions and penalties of 18 U.S.C. 1001 pertaining to the filing of false, fictitious, or fraudulent statements with the United States, are true and correct according to the best of my knowledge, information and belief.

4. Owner's name and address (If not shown in Items 1-3 above).

5. That I am personally acquainted with the mining claim(s). The work and improvements were made by and at the expense of the owner(s) of said claim(s). Said contiguous group of claims, listed on this document, are situated in the (optional) Mining District; Yavapai County, Arizona.

Line No.	AMC NUMBER	CLAIM/SITE NAME	COUNTY RECORDER DATA (If available)	TWP	RNG	SEC
1	424954	Silver Queen				
2	429963	Chaparral Gulch		13N	1E	20
3	390605	Swindler North	B-4526, P-277	13N	1E	30
4	395564	Forbach Ponds	B-4632, P-755	13N	1W	26
5						
6						

Form: MCF108
Revised July 2014
Page 1 of 2

ENTERED
AUG 29 2018
BY: RAM

RECEIVED
 PLM AZ STATE OFFICE
 2010 AUG 28 A 10:32
 PHOENIX, ARIZONA
 BLM
 Date
 Stamp

7					
8					
9					
10					

6. That between the dates starting at 12 o'clock noon on September 1, 20 18 at least \$ 600.00 dollars worth of work and improvements were done and performed upon said claim(s) or upon one or more of a contiguous group of claims for the benefit of all, wholly or partly outside of a contiguous group of claims for the benefit of all, not including the location work.


7. That the following persons were employed to perform the work and improvements described herein: Joe Osuna, Patrick Rudolph, Kevin Leonard, Warren Smith, and my self.

8. That the work and improvements performed were: sampling, excavation, water retention, roadwork, access trails.

9. Dated: 8.24.18 Signature: Phillip L. Condrey

SUBSCRIBED AND SWORN TO before me, a Notary Public, this 24th day of August 20 18

By: Phillip L. Condrey
 Notary Public Michael W. Robinson



My Commission Expires 4/1/2020

Bureau of Land Management
 Arizona State Office
www.blm.gov/az

No. of Claims: 4 x \$10 = \$40.00
 Check No.: 1106 Init. PER
 Receipt No.: 4247291
 For BLM Use Only



Mr. Phillip L. Condrey
P.O. Box 684
Humboldt, AZ 86329-0684

BLM

RECEIVED
BLM AZ STATE OFFICE
2018 AUG 28 A 10: 32
PHOENIX, ARIZONA



Mr. Phillip L. Condrey
P.O. Box 684
Humboldt, AZ 86329-0684

BLM

RECEIVED
BLM AZ STATE OFFICE
2018 AUG 28 A 10: 32
PHOENIX, ARIZONA

United States Department of the Interior
Bureau of Land Management
 DIV OF LANDS, MINRLS & ENERGY
 ONE N CENTRAL AVE
 PHOENIX, AZ 85004 -4427
 Phone: 602-417-9200

Receipt

No: 4247291

Transaction #: 4362761	
Date of Transaction: 08/28/2018	
CUSTOMER:	
PHILLIP L CONDREY PO BOX 684 HUMBOLDT,AZ 86329-0684 US	

LINE #	QTY	DESCRIPTION	REMARKS	UNIT PRICE	TOTAL
1	1.00	LOCATABLE MINERALS / MINING CLAIMS-NOT NEW-UNADJUD,ONE AUTH NO. ONLY / MINING CLAIM MONEY RECEIVED CASES: AMC424954/\$40.00	2018 POL AND WAIVER/4	- n/a -	40.00
TOTAL:					\$40.00

PAYMENT INFORMATION			
1	AMOUNT:	40.00	POSTMARKED: N/A
	TYPE:	CHECK	RECEIVED: 08/28/2018
	CHECK NO:	1106	
	NAME:	CONDREY, PHILLIP L PO BOX 684 HUMBOLDT AZ 86329-0684 US	

REMARKS

This receipt was generated by the automated BLM Collections and Billing System and is a paper representation of a portion of the official electronic record contained therein.

When Recorded Return Document to:
Phillip L. Condrey
P.O. Box 684
11625 E. Mining Claim Trl.
Humboldt, AZ 86329-0684

424954
 429963
 390605
 395564


Check here if this is a change of address.

Telephone: 928 273-0550

E-mail address: plcondrey8@gmail.com

AFFIDAVIT OF PERFORMANCE OF ANNUAL WORK

1. State of Arizona, County of Yavapai ss:
 2. I (Name) Phillip L. Condrey
 3. Reside at (Address) 11625 E. Mining Claim
Trail (P.O. Box 684)
 City Humboldt County Yavapai



State AZ Zip 86329 being duly sworn, depose and say that I am a citizen of the United States, more than eighteen years of age, and that all of the facts set forth in this affidavit, subject to the provisions and penalties of 18 U.S.C. 1001 pertaining to the filing of false, fictitious, or fraudulent statements with the United States, are true and correct according to the best of my knowledge, information and belief.


4. Owner's name and address (If not shown in Items 1-3 above) _____

5. That I am personally acquainted with the mining claim(s). The work and improvements were made by and at the expense of the owner(s) of said claim(s). Said contiguous group of claims, listed on this document, are situated in the

(optional) Mining District: Yavapai County, Arizona.

Line No.	AMC NUMBER	CLAIM/SITE NAME	COUNTY RECORDER DATA (If available)	TWP	RNG	SEC
1	424954	Silver Queen		13N	1E	20
2	429963	Chaparral Gulch		13N 13N	1E 1W	30 35
3	390605	Swindler North	B.4576, P.277	13N	1E	33
4	395564	Ferbach Ponds	B.4632, P.755	13N	4W	26
5						
6						

Form: MCF108
 Revised Jan. 2006
 Page 1 of 2



RECEIVED
STATE OFFICE
2017 AUG 29 A 9 19
PHOENIX, ARIZONA

BLM
Date
Stamp

7					
8					
9					
10					

6. That between the dates starting at 12 o'clock noon on September 1, 20 16 and ending at 12 o'clock noon on September 1, 20 17 at least \$ 600.00 dollars worth of work and improvements were done and performed upon said claim(s) or upon one or more of a contiguous group of claims for the benefit of all, wholly or partly outside of a contiguous group of claims for the benefit of all, not including the location work.

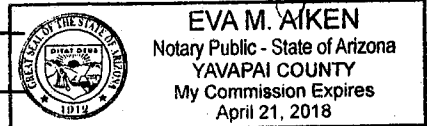
7. That the following persons were employed to perform the work and improvements described herein: Joe Osuna, Kevin Leonard, Patrick Rudolph, Warren Smith, and myself.

8. That the work and improvements performed were: Road work, access trails, water retainment, excavation and sampling.

9. Dated: 8-23-17 Signature: Phillip L. Condrey

SUBSCRIBED AND SWORN TO before me, a Notary Public, this 23 day of Aug 20 17

By: Phillip L. Condrey
Notary Public Eva M. Aiken



My Commission Expires 4-21-18

Bureau of Land Management
Arizona State Office
www.az.blm.gov

No. of Claims: 4 x \$10 = 40.00
Check No.: 1079 Init. PER
Receipt No.: 3964303
For BLM Use Only

United States Department of the Interior
Bureau of Land Management
 DIV OF LANDS, MINRLS & ENERGY
 ONE N CENTRAL AVE
 PHOENIX, AZ 85004 -4427
 Phone: 602-417-9200

Receipt

No: 3964303

Transaction #: 4074175	
Date of Transaction: 08/29/2017	
CUSTOMER:	
PHILLIP L CONDREY PO BOX 684 HUMBOLDT, AZ 86329-0684 US	

LINE #	QTY	DESCRIPTION	REMARKS	UNIT PRICE	TOTAL
1	1.00	LOCATABLE MINERALS / MINING CLAIMS-NOT NEW-UNADJUD, ONE AUTH NO. ONLY / MINING CLAIM MONEY RECEIVED CASES: AMC424954/\$40.00	AFFADAVIT/4 AND WAIVER	- n/a -	40.00
TOTAL:					\$40.00

PAYMENT INFORMATION					
1	AMOUNT:	40.00	POSTMARKED:	N/A	
	TYPE:	CHECK	RECEIVED:	08/29/2017	
	CHECK NO:	1079			
	NAME:	CONDREY, PHILLIP L PO BOX 684 HUMBOLDT AZ 86329-0684 US			

REMARKS

This receipt was generated by the automated BLM Collections and Billing System and is a paper representation of a portion of the official electronic record contained therein.

UNITED STATES
DEPARTMENT OF THE INTERIOR
BUREAU OF LAND MANAGEMENT
MAINTENANCE FEE WAIVER CERTIFICATION

356

AMC 424954
429963
390605
395564

FORM APPROVED
OMB NO. 1004-0114
Expires: October 31, 2016

SEE INSTRUCTIONS ON PAGE 2

- This small miner waiver is filed for the assessment year beginning on September 1, 2017 and ending on September 1, 2018.
- The undersigned and all related parties owned ten or fewer mining claims, mill, or tunnel sites located and maintained on Federal lands in the United States of America on September 1, 2017.
- The undersigned have performed the assessment work required by law for each mining claim listed prior to filing this waiver and understand that by filing this form, the undersigned must file an affidavit of assessment work with the Bureau of Land Management (BLM) by the December 30th following the filing of this waiver.
- The undersigned understand that if the assessment work obligation has not yet come due under 30 U.S.C. 28 (for those claims in their first assessment year only), a notice of intent to hold reciting this condition must be recorded by the December 30th following the filing of this waiver.
- The undersigned understand that mill and tunnel sites may also be listed on this waiver and be waived from payment of the maintenance fee, and that a notice of intent to hold for these sites is required to be filed with the BLM by the December 30th following the filing of this waiver.
- The undersigned understand and acknowledge that pursuant to 43 U.S.C. 1212 and 18 U.S.C. 1001, the filing or recording of a false, fictitious, or fraudulent document with the BLM may result in a fine of up to \$250,000, a prison term not to exceed five years, or both.
- The mining claims, mill or tunnel sites for which this waiver from payment of the maintenance fees is requested are:

CLAIM OR SITE NAME	BLM RECORDATION SERIAL NUMBER
1. Silver Queen	AMC 424954
2. Chaparral Gulch	AMC 429963
3. Swindler North	AMC 390605
4. Forbach Ponds	AMC 395564
5.	
6.	
7.	
8.	
9.	
10.	

RECEIVED
BLM STATE OFFICE
2017 AUG 29 A 9:49
PHOENIX, ARIZONA

The owner(s) (claimants) of the above mining claims and sites are:

Patrick Rudolph
(Owner's Name - Please Print)
14005 E. Wagon Wheel Dr.
(Owner's Mailing Address)

Patrick Rudolph
(Owner's Signature)
Dewey
(City) AZ 86327
(State) (Zip Code)

Kevin Leonard
(Owner's Name - Please Print)
P.O. Box 943
(Owner's Mailing Address)

Kevin Leonard
(Owner's Signature)
Humboldt
(City) AZ 86329
(State) (Zip Code)

Phillip L. Condrey
(Owner's Name - Please Print)
P.O. Box 684
(Owner's Mailing Address)

Phillip L. Condrey
(Owner's Signature)
Humboldt
(City) AZ 86329
(State) (Zip Code)

Daniel A. Davis
(Owner's Name - Please Print)
1080 W. Coy Dr.
(Owner's Mailing Address)

Daniel Davis
(Owner's Signature)
Flagstaff
(City) AZ 86005
(State) (Zip Code)

(Continued on page 2)

DEPARTMENT OF THE INTERIOR
SEP 08 2017
BY: [Signature]

nww
[Signature]

Rhonda A. Davis
(Owner's Name - Please Print)

1080 W. Coy Dr.
(Owner's Mailing Address)

Rhonda A. Davis
(Owner's Signature)

Flagstaff AZ 86005
(City) (State) (Zip Code)

Joseph P. Osuna
(Owner's Name - Please Print)

12785 Stockmens Rd.
(Owner's Mailing Address)

Joseph P. Osuna
(Owner's Signature)

Flagstaff AZ 86004
(City) (State) (Zip Code)

Jennifer J. Osuna
(Owner's Name - Please Print)

12785 Stockmens Rd.
(Owner's Mailing Address)

Jennifer J. Osuna
(Owner's Signature)

Flagstaff AZ 86004
(City) (State) (Zip Code)

WARREN K SMITH
(Owner's Name - Please Print)

10149 E. DURHAM RD
(Owner's Mailing Address)

Warren K Smith
(Owner's Signature)

DEWEY AZ 86327
(City) (State) (Zip Code)

18 U.S.C. 1001 and 43 U.S.C. 1212 make it a crime for any person knowingly and willfully to make to any department or agency of the United States any false, fictitious or fraudulent statements or representations as to any matter within its jurisdiction.

INSTRUCTIONS

1. This certification is made under the provisions of 43 U.S.C. § 1744 and 30 U.S.C. §28-28k and the regulations thereunder (43 CFR Part 3830).
2. The claimant(s) must fill in the dates in paragraph 1 for the beginning and ending of the assessment year for which this waiver is sought.
3. The claimant(s) must fill in the date in paragraph 2 for the beginning of the assessment year for which this waiver is sought.
4. All claim and site names and BLM serial numbers must be listed for the mining claims, mill sites, and tunnel sites for which the waiver is sought.
5. All owners of the mining claims, mill sites, and tunnel sites and their addresses must be given.
6. This waiver form must be signed by all the claimants or their designated agent, in original form. If an agent is designated, a notarized designation of agent, signed by all of the claimants with proper address given, must be submitted with this waiver.
7. This form must be filed no later than September 1st for the upcoming assessment year in the BLM State Office where the mining claims or sites are recorded, or the waiver cannot be granted by the BLM. (Example: To obtain a waiver for the assessment year 2012, which begins on September 1, 2011, you must qualify for and file for a waiver no later than September 1, 2011, in the proper BLM State Office.)
8. For all mining claims which require assessment work, you must record an affidavit of labor on or before the December 30th immediately following the filing of this waiver. For all other mining claims or sites waived, you must record a notice of intent to hold on or before the December 30th immediately following the filing of this waiver.
9. Mill and tunnel sites may also be listed on this waiver and be waived from payment of the maintenance fee. A notice of intent to hold for these sites is required to be filed by the December 30th following the filing of this waiver.

RECEIVED
MAY 29 9:49
STATE OFFICE
PHOENIX, ARIZONA

FOR OFFICIAL USE ONLY

When Recorded Return Document to:

Phillip L. Condrey
PO Box 684
11625 E. Mining Claim Trl.
Humboldt, AZ 86329

390605
395564
424954
429963

Check here is this is a change of address.

Telephone: 928 273-0550

E-mail address: plcondrey@gmail.com

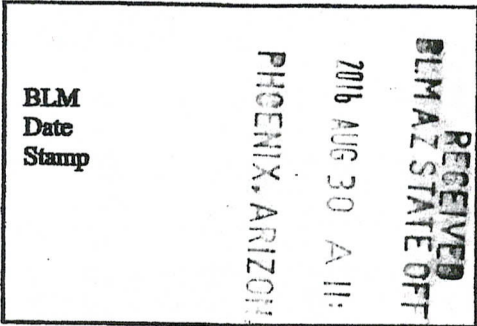
AFFIDAVIT OF PERFORMANCE OF ANNUAL WORK

1. State of Arizona, County of Yavapai ss:

2. I (Name) Phillip L. Condrey

3. Reside at (Address) 11625 E. mining claim
Trail (P.O. Box 684)

City Humboldt County Yavapai



State AZ Zip 86329 being duly sworn, depose and say that I am a citizen of the United States, more than eighteen years of age, and that all of the facts set forth in this affidavit, subject to the provisions and penalties of 18 U.S.C. 1001 pertaining to the filing of false, fictitious, or fraudulent statements with the United States, are true and correct according to the best of my knowledge, information and belief.

4. Owner's name and address (if not shown in items 1-3 above) _____

5. That I am personally acquainted with the mining claim(s). The work and improvements were made by and at the expense of the owner(s) of said claim(s). Said contiguous group of claims, listed on this document, are situated in the

(optional) Mining District: Yavapai County, Arizona.

Line No.	AMC NUMBER	CLAIM/SITE NAME	COUNTY RECORDER DATA (if available)	TWP	RNG	SEC
1	424954	Silver Queen		13N	1E	20
2	429963	Chaparral Gulch		13N 13N	1E 1W	30 25
3	390605	Swinder North	B-4576, P-277	13N	1E	33
4	395564	Forbach Ponds	B-4632, P-755	13N	4W	26
5						
6						

RECEIVED
 PHOENIX STATE OFFICE
 2016 AUG 30 A 11:12
 PHOENIX, ARIZONA
 BLM
 Date
 Stamp

7					
8					
9					
10					

6. That between the dates starting at 12 o'clock noon on September 1, 20 15 and ending at 12 o'clock noon on September 1, 20 16 at least \$ 700.00 dollars worth of work and improvements were done and performed upon said claim(s) or upon one or more of a contiguous group of claims for the benefit of all, wholly or partly outside of a contiguous group of claims for the benefit of all, not including the location work.

7. That the following persons were employed to perform the work and improvements described herein: Joe Osuna, Patrick Rudolph, Kevin Leonard, Warren Smith, and myself.

8. That the work and improvements performed were: Access trails, road work, sampling, excavation, and water retainment


9. Dated: 8.25.16 Signature: Phillip L. Condrey

SUBSCRIBED AND SWORN TO before me, a Notary Public, this 25th day of August, 20 16

By: Phillip L. Condrey

Notary Public Cynthia Hanson

My Commission Expires 6-26-2017



Bureau of Land Management
 Arizona State Office
www.blm.gov/az

No. of Claims: 4 x \$10 = \$40.00
 Check No.: 1064 Init. dl
 Receipt No.: 3647712
 For BLM Use Only

United States Department of the Interior
Bureau of Land Management
 DIV OF LANDS, MINRLS & ENERGY
 ONE N CENTRAL AVE
 PHOENIX, AZ 85004 -4427
 Phone: 602-417-9200

Receipt

No: 3647712

Transaction #: 3751702	
Date of Transaction: 08/31/2016	
CUSTOMER:	
PHILLIP L CONDREY PO BOX 684 HUMBOLDT, AZ 86329-0684 US	

LINE #	QTY	DESCRIPTION	REMARKS	UNIT PRICE	TOTAL
1	1.00	LOCATABLE MINERALS / MINING CLAIMS-NOT NEW-UNADJUD, ONE AUTH NO. ONLY / MINING CLAIM MONEY RECEIVED CASES: AMC424954/\$40.00	WAIVER 2017 - 4 / POL 2016 - 4	- n/a -	40.00
TOTAL:					\$40.00

PAYMENT INFORMATION					
1	AMOUNT:	40.00	POSTMARKED:	08/26/2016	
	TYPE:	CHECK	RECEIVED:	08/30/2016	
	CHECK NO:	1064			
	NAME:	CONDREY, PHILLIP L 11625 E MINING CLIAM TRAIL HUMBOLDT AZ 86329-0684 US			

REMARKS

This receipt was generated by the automated BLM Collections and Billing System and is a paper representation of a portion of the official electronic record contained therein.

ENTERED
 SEP - 1 2016
 BY: *[Signature]*

C

Mr. Phillip L. Condrey
P.O. Box 684
Humboldt, AZ 86329-0684

RECEIVED
BLMAZ STATE OFFICE

2016 AUG 30 A 11:10

PHOENIX, ARIZONA

U.S. Department of the Interior
Bureau of Land Management
Arizona State Office

UNITED STATES
DEPARTMENT OF THE INTERIOR
BUREAU OF LAND MANAGEMENT
MAINTENANCE FEE WAIVER CERTIFICATION

529

ADJ

390605 424954
395564 429963

FORM APPROVED
OMB NO. 1004-0114
Expires: October 31, 2016

SEE INSTRUCTIONS ON PAGE 2

- This small miner waiver is filed for the assessment year beginning on September 1, 2016 and ending on September 1, 2017.
- The undersigned and all related parties owned ten or fewer mining claims, mill, or tunnel sites located and maintained on Federal lands in the United States of America on September 1, 2016.
- The undersigned have performed the assessment work required by law for each mining claim listed prior to filing this waiver and understand that by filing this form, the undersigned must file an affidavit of assessment work with the Bureau of Land Management (BLM) by the December 30th following the filing of this waiver.
- The undersigned understand that if the assessment work obligation has not yet come due under 30 U.S.C. 28 (for those claims in their first assessment year only), a notice of intent to hold reciting this condition must be recorded by the December 30th following the filing of this waiver.
- The undersigned understand that mill and tunnel sites may also be listed on this waiver and be waived from payment of the maintenance fee, and that a notice of intent to hold for these sites is required to be filed with the BLM by the December 30th following the filing of this waiver.
- The undersigned understand and acknowledge that pursuant to 43 U.S.C. 1212 and 18 U.S.C. 1001, the filing or recording of a false, fictitious, or fraudulent document with the BLM may result in a fine of up to \$250,000, a prison term not to exceed five years, or both.
- The mining claims, mill or tunnel sites for which this waiver from payment of the maintenance fees is requested are:

CLAIM OR SITE NAME	BLM RECORDATION SERIAL NUMBER
1. Silver Queen	AMC 424954 ✓
2. Chaparral Gulch	AMC 429963
3. Swindler North	AMC 390605
4. Forbach Ponds	AMC 395564
5.	
6.	
7.	
8.	
9.	
10.	

RECEIVED
BLM AZ STATE OFFICE
2016 AUG 30 A 11:12
PHOENIX, ARIZONA

The owner(s) (claimants) of the above mining claims and sites are:

Patrick Rudolph
(Owner's Name - Please Print)

Patrick C. Rudolph
(Owner's Signature)

14005 E. Wagon Wheel Dr
(Owner's Mailing Address)

Dewey AZ 86327
(City) (State) (Zip Code)

Kevin Leonard
(Owner's Name - Please Print)

Kevin Leonard
(Owner's Signature)

P.O. Box 943
(Owner's Mailing Address)

Humboldt AZ 86329
(City) (State) (Zip Code)

Phillip L. Condrey
(Owner's Name - Please Print)

Phillip L. Condrey
(Owner's Signature)

P.O. Box 684
(Owner's Mailing Address)

Humboldt AZ 86329
(City) (State) (Zip Code)

Daniel A. Davis
(Owner's Name - Please Print)

Daniel Davis
(Owner's Signature)

1080 W. Coy Dr
(Owner's Mailing Address)

Flagstaff AZ 86005
(City) (State) (Zip Code)

(Continued on page 2)

ENTERED
SEP 8 2016
BY: RE

NL
9-8
RE

Rhonda A. Davis
(Owner's Name - Please Print)

1080 W. Coy Dr.
(Owner's Mailing Address)

Rhonda A. Davis
(Owner's Signature)

Flagstaff AZ 86005
(City) (State) (Zip Code)

Joseph P. Osuna
(Owner's Name - Please Print)

12785 Stockmens Rd.
(Owner's Mailing Address)

Joseph P. Osuna
(Owner's Signature)

Flagstaff AZ 86004
(City) (State) (Zip Code)

Jennifer J. Osuna
(Owner's Name - Please Print)

12785 Stockmens Rd.
(Owner's Mailing Address)

Jennifer J. Osuna
(Owner's Signature)

Flagstaff AZ 86004
(City) (State) (Zip Code)

(Owner's Name - Please Print)

(Owner's Signature)

(Owner's Mailing Address)

(City) (State) (Zip Code)

18 U.S.C. 1001 and 43 U.S.C. 1212 make it a crime for any person knowingly and willfully to make to any department or agency of the United States any false, fictitious or fraudulent statements or representations as to any matter within its jurisdiction.

INSTRUCTIONS

1. This certification is made under the provisions of 43 U.S.C. § 1744 and 30 U.S.C. § 28-28k and the regulations thereunder (43 CFR Part 3830).
2. The claimant(s) must fill in the dates in paragraph 1 for the beginning and ending of the assessment year for which this waiver is sought.
3. The claimant(s) must fill in the date in paragraph 2 for the beginning of the assessment year for which this waiver is sought.
4. All claim and site names and BLM serial numbers must be listed for the mining claims, mill sites, and tunnel sites for which the waiver is sought.
5. All owners of the mining claims, mill sites, and tunnel sites and their addresses must be given.
6. This waiver form must be signed by all the claimants or their designated agent, in original form. If an agent is designated, a notarized designation of agent, signed by all of the claimants with proper address given, must be submitted with this waiver.
7. This form must be filed no later than September 1st for the upcoming assessment year in the BLM State Office where the mining claims or sites are recorded, or the waiver cannot be granted by the BLM. (Example: To obtain a waiver for the assessment year 2012, which begins on September 1, 2011, you must qualify for and file for a waiver no later than September 1, 2011, in the proper BLM State Office.)
8. For all mining claims which require assessment work, you must record an affidavit of labor on or before the December 30th immediately following the filing of this waiver. For all other mining claims or sites waived, you must record a notice of intent to hold on or before the December 30th immediately following the filing of this waiver.
9. Mill and tunnel sites may also be listed on this waiver and be waived from payment of the maintenance fee. A notice of intent to hold for these sites is required to be filed by the December 30th following the filing of this waiver.

PHOENIX, ARIZONA

2016 AUG 30 4:11:12

RECEIVED

BLM AZ STATE OFFICE

FOR OFFICIAL USE ONLY

484

390605
395564
424954
429963
FORM APPROVED
OMB NO. 1004-0114
Expires: October 31, 2016

MAINTENANCE FEE WAIVER CERTIFICATION

SEE INSTRUCTIONS ON PAGE 2

1. This small miner waiver is filed for the assessment year beginning on September 1, 2015 and ending on September 1, 2016.
2. The undersigned and all related parties owned ten or fewer mining claims, mill, or tunnel sites located and maintained on Federal lands in the United States of America on September 1, 2015.
3. The undersigned have performed the assessment work required by law for each mining claim listed prior to filing this waiver and understand that by filing this form, the undersigned must file an affidavit of assessment work with the Bureau of Land Management (BLM) by the December 30th following the filing of this waiver.
4. The undersigned understand that if the assessment work obligation has not yet come due under 30 U.S.C. 28 (for those claims in their first assessment year only), a notice of intent to hold reciting this condition must be recorded by the December 30th following the filing of this waiver.
5. The undersigned understand that mill and tunnel sites may also be listed on this waiver and be waived from payment of the maintenance fee, and that a notice of intent to hold for these sites is required to be filed with the BLM by the December 30th following the filing of this waiver.
6. The undersigned understand and acknowledge that pursuant to 43 U.S.C. 1212 and 18 U.S.C. 1001, the filing or recording of a false, fictitious, or fraudulent document with the BLM may result in a fine of up to \$250,000, a prison term not to exceed five years, or both.
7. The mining claims, mill or tunnel sites for which this waiver from payment of the maintenance fees is requested are:

CLAIM OR SITE NAME	BLM RECORDATION SERIAL NUMBER
1. Silver Queen	AMC 424954 ✓
2. Chaparral Gulch	AMC 429963
3. Swindler North	AMC 390605
4. Forbach Ponds	AMC 395564
5.	
6.	
7.	
8.	
9.	
10.	

The owner(s) (claimants) of the above mining claims and sites are:

Patrick Rudolph
(Owner's Name - Please Print)
14005 E. Wagon Wheel Dr.
(Owner's Mailing Address)

Patrick Rudolph
(Owner's Signature)
Dewey AZ 86327
(City) (State) (Zip Code)

Kevin Leonard
(Owner's Name - Please Print)
P.O. Box 943
(Owner's Mailing Address)

Kevin Leonard
(Owner's Signature)
Humboldt AZ 86329
(City) (State) (Zip Code)

Phillip L. Condrey
(Owner's Name - Please Print)
P.O. Box 684
(Owner's Mailing Address)

Phillip L. Condrey
(Owner's Signature)
Humboldt AZ 86329
(City) (State) (Zip Code)

Daniel A. Davis
(Owner's Name - Please Print)
1080 W. Coy Dr.
(Owner's Mailing Address)

Daniel Davis
(Owner's Signature)
Flagstaff AZ 86005
(City) (State) (Zip Code)

(Continued on page 2)

ENTERED
SEP 10 2015
BY: JM

NW
9/10/2015

Rhonda A. Davis

(Owner's Name - Please Print)

1080 W. Coy Dr.

(Owner's Mailing Address)

Rhonda A. Davis

(Owner's Signature)

Flagstaff

(City)

AZ

(State)

86005

(Zip Code)

Joseph P. Osuna

(Owner's Name - Please Print)

12785 Stockmens Rd.

(Owner's Mailing Address)

Joseph P. Osuna

(Owner's Signature)

Flagstaff

(City)

AZ

(State)

86004

(Zip Code)

Jennifer J. Osuna

(Owner's Name - Please Print)

12785 Stockmens Rd.

(Owner's Mailing Address)

Jennifer J. Osuna

(Owner's Signature)

Flagstaff

(City)

AZ

(State)

86004

(Zip Code)

(Owner's Name - Please Print)

(Owner's Signature)

(Owner's Mailing Address)

(City)

(State)

(Zip Code)

18 U.S.C. 1001 and 43 U.S.C. 1212 make it a crime for any person knowingly and willfully to make to any department or agency of the United States any false, fictitious or fraudulent statements or representations as to any matter within its jurisdiction.

INSTRUCTIONS

1. This certification is made under the provisions of 43 U.S.C. § 1744 and 30 U.S.C. §28-28k and the regulations thereunder (43 CFR Part 3830).
2. The claimant(s) must fill in the dates in paragraph 1 for the beginning and ending of the assessment year for which this waiver is sought.
3. The claimant(s) must fill in the date in paragraph 2 for the beginning of the assessment year for which this waiver is sought.
4. All claim and site names and BLM serial numbers must be listed for the mining claims, mill sites, and tunnel sites for which the waiver is sought.
5. All owners of the mining claims, mill sites, and tunnel sites and their addresses must be given.
6. This waiver form must be signed by all the claimants or their designated agent, in original form. If an agent is designated, a notarized designation of agent, signed by all of the claimants with proper address given, must be submitted with this waiver.
7. This form must be filed no later than September 1st for the upcoming assessment year in the BLM State Office where the mining claims or sites are recorded, or the waiver cannot be granted by the BLM. (Example: To obtain a waiver for the assessment year 2012, which begins on September 1, 2011, you must qualify for and file for a waiver no later than September 1, 2011, in the proper BLM State Office.)
8. For all mining claims which require assessment work, you must record an affidavit of labor on or before the December 30th immediately following the filing of this waiver. For all other mining claims or sites waived, you must record a notice of intent to hold on or before the December 30th immediately following the filing of this waiver.
9. Mill and tunnel sites may also be listed on this waiver and be waived from payment of the maintenance fee. A notice of intent to hold for these sites is required to be filed by the December 30th following the filing of this waiver.

RECEIVED
BLM AZ STATE OFFICE
2015 AUG 28 10:51
PHOENIX ARIZONA

When Recorded Return Document:

Phillip L. Condrey
P.O. Box 684
11625 E. Mining Claim Trl.
Humboldt, AZ 86329-0684

390605
395564
424954
429963

Check here if this is a change of address.

Telephone: 928 273-0550

E-mail address: pcondrey@gmail.com

AFFIDAVIT OF PERFORMANCE OF ANNUAL WORK

1. State of Arizona, County of Yavapai ss:
2. I (Name) Phillip L. Condrey
3. Reside at (Address) 11625 E. Mining Claim Trail (P.O. Box 684)
City Humboldt County Yavapai

RECEIVED
BLM AZ STATE OFFICE
2015 AUG 28 A 10:51
PHOENIX, ARIZONA
BLM
Date
Stamp

State AZ zip 86329 being duly sworn, depose and say that I am a citizen of the United States, more than eighteen years of age, and that all of the facts set forth in this affidavit, subject to the provisions and penalties of 18 U.S.C. 1001 pertaining to the filing of false, fictitious, or fraudulent statements with the United States, are true and correct according to the best of my knowledge, information and belief.

4. Owner's name and address (If not shown in Items 1-3 above).

5. That I am personally acquainted with the mining claim(s). The work and improvements were made by and at the expense of the owner(s) of said claim(s). Said contiguous group of claims, listed on this document, are situated in the

(optional) Mining District; Yavapai County, Arizona.

Line No.	AMC NUMBER	CLAIM/SITE NAME	COUNTY RECORDER DATA (if available)	TWP	RNG	SEC
1	424954	Silver Queen		13 N	1 E	20
2	424963	Chaparral Gulch		13 N 13 N	1 E 1 W	30 25
3	390605	Swindler North	B-4576, P-277	13-N	1-E	33
4	395564	Forbach Ponds	B-4632, P-755	13-N	4-W	26
5						
6						

ENTERED
AUG 31 2015
BY: ll

BLM
Date
Stamp

PHOENIX, ARIZONA

2015 AUG 28 A 10:51

RECEIVED
IN THE STATE OFFICE

7					
8					
9					
10					

6. That between the dates starting at 12 o'clock noon on September 1, 20 14 and ending at 12 o'clock noon on September 1, 20 15 at least \$ 500.00 dollars worth of work and improvements were done and performed upon said claim(s) or upon one or more of a contiguous group of claims for the benefit of all, wholly or partly outside of a contiguous group of claims for the benefit of all, not including the location work.

7. That the following persons were employed to perform the work and improvements described herein: Joe Osuna, Kevin Leonard, Patrick Rudolph, Warren Smith, and myself.

8. That the work and improvements performed were: Road work, access trails, water retainment, sampling, and excavation.

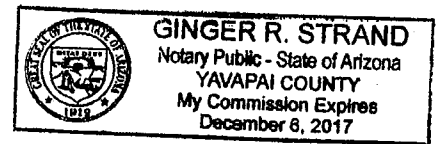
9. Dated: 8/24/15 Signature: Phillip L. Conroy

SUBSCRIBED AND SWORN TO before me, a Notary Public, this 24th day of August 20 15

By: Phillip Conroy

Notary Public [Signature]

My Commission Expires 12/6/17



Bureau of Land Management
Arizona State Office
www.az.blm.gov

No. of Claims: 4 x \$10 = 40.00
Check No.: 1034 Init. [Signature]
Receipt No.: 3379565
For BLM Use Only

Form: MCF108
Revised Jan. 2006
Page 2 of 2

United States Department of the Interior
Bureau of Land Management
 LANDS/RECREATION & PLANNING
 ONE N CENTRAL AVE
 PHOENIX, AZ 85004 -2203
 Phone: 602-417-9200

Receipt

No: 3379565

Transaction #: 3477830	
Date of Transaction: 08/28/2015	
CUSTOMER:	
PHILLIP L CONDREY PO BOX 684 HUMBOLDT, AZ 86329-0684 US	

LINE #	QTY	DESCRIPTION	REMARKS	UNIT PRICE	TOTAL
1	1.00	LOCATABLE MINERALS / MINING CLAIMS- NOT NEW-UNADJUD, ONE AUTH NO. ONLY / MINING CLAIM MONEY RECEIVED CASES: AMC424954/\$40.00	2016 WAIV & 2015 POL (4)	- n/a -	40.00
TOTAL:					\$40.00

PAYMENT INFORMATION			
1	AMOUNT:	40.00	POSTMARKED: N/A
	TYPE:	CHECK	RECEIVED: 08/28/2015
	CHECK NO:	1034	
	NAME:	CONDREY, PHILLIP L PO BOX 684 HUMBOLDT AZ 86329-0684 US	

REMARKS

This receipt was generated by the automated BLM Collections and Billing System and is a paper representation of a portion of the official electronic record contained therein.

ENTERED
 AUG 31 2015
 BY: *je*

UNITED STATES
DEPARTMENT OF THE INTERIOR
BUREAU OF LAND MANAGEMENT

630

AMC 424705
418689
420265
FORM APPROVED
OMB NO. 1004-0114
Expires: October 31, 2016

MAINTENANCE FEE WAIVER CERTIFICATION


SEE INSTRUCTIONS ON PAGE 2


6/5


- This small miner waiver is filed for the assessment year beginning on September 1, 2014 and ending on September 1, 2015.
- The undersigned and all related parties owned ten or fewer mining claims, mill, or tunnel sites located and maintained on Federal lands in the United States of America on September 1, 2014.
- The undersigned have performed the assessment work required by law for each mining claim listed prior to filing this waiver and understand that by filing this form, the undersigned must file an affidavit of assessment work with the Bureau of Land Management (BLM) by the December 30th following the filing of this waiver.
- The undersigned understand that if the assessment work obligation has not yet come due under 30 U.S.C. 28 (for those claims in their first assessment year only), a notice of intent to hold reciting this condition must be recorded by the December 30th following the filing of this waiver.
- The undersigned understand that mill and tunnel sites may also be listed on this waiver and be waived from payment of the maintenance fee, and that a notice of intent to hold for these sites is required to be filed with the BLM by the December 30th following the filing of this waiver.
- The undersigned understand and acknowledge that pursuant to 43 U.S.C. 1212 and 18 U.S.C. 1001, the filing or recording of a false, fictitious, or fraudulent document with the BLM may result in a fine of up to \$250,000, a prison term not to exceed five years, or both.
- The mining claims, mill or tunnel sites for which this waiver from payment of the maintenance fees is requested are:

CLAIM OR SITE NAME	BLM RECORDATION SERIAL NUMBER
1. UNION	AMC 424706
2. TICONDEROGA	AMC 424705
3. FLINTLOCK	AMC 418689
4. PROVERBS 3:6	AMC 420265
5. SILVER QUEEN - Missing Jan Leonard signature	AMC 424954 AC 247
6. MASON	AMC 419582
7. Note = 11/19/14 corrected WVR Rec'd.	
8. J. Leonard signed the WVR. ps	
9.	
10.	

The owner(s) (claimants) of the above mining claims and sites are:

<u>KEVIN LEONARD</u> (Owner's Name - Please Print)	 (Owner's Signature)
<u>9655 E. SHIRLEY LN.</u> (Owner's Mailing Address)	<u>DEWEY</u> <u>AZ</u> <u>86327</u> (City) (State) (Zip Code)

<u>WARREN SMITH</u> (Owner's Name - Please Print)	 (Owner's Signature)
<u>10149 E. DURHAM RD.</u> (Owner's Mailing Address)	<u>DEWEY</u> <u>AZ</u> <u>86327</u> (City) (State) (Zip Code)

<u>PHILLIP L. CONDREY</u> (Owner's Name - Please Print)	 (Owner's Signature)
<u>P.O. Box 684</u> (Owner's Mailing Address)	<u>HUMBOLT</u> <u>AZ</u> <u>86329</u> (City) (State) (Zip Code)

(Owner's Name - Please Print)	(Owner's Signature)
(Owner's Mailing Address)	(City) (State) (Zip Code)

RECEIVED
M.A.Z. STATE OFFICE

ENTERED
AC 483 on all
SEP 15 2014
AC 247 Line 45
BY: ps
(City)

11/17/14 @ 8:51A Rec'd Phone
call from Jan Leonard - She will
sign the WVR, but may
relinquish her interest or file a ACO
on SILVER QUEEN. ps
(State) (Zip Code)

NW CHECKED SEP 24 2014 ps
(Owner's Mailing Address)

When Recorded Return Document to:

WARREN SMITH
10149 E. DURHAM RD.
DEWEY, AZ. 86327

424705
418689
420265
424954
419581

Check here is this is a change of address.

Telephone: 949-300-7061

E-mail address: ~~---~~

AFFIDAVIT OF PERFORMANCE OF ANNUAL WORK

1. State of Arizona, County of YAVAPAI ss:

2. I (Name) WARREN SMITH

3. Reside at (Address) 10149 E. DURHAM RD

City DEWEY County YAVAPAI

State AZ Zip 86327 being duly sworn, depose and say that I am a citizen of the United States, more than eighteen years of age, and that all of the facts set forth in this affidavit, subject to the provisions and penalties of 18 U.S.C. 1001 pertaining to the filing of false, fictitious, or fraudulent statements with the United States, are true and correct according to the best of my knowledge, information and belief.

4. Owner's name and address (if not shown in Items 1-3 above), _____

5. That I am personally acquainted with the mining claim(s). The work and improvements were made by and at the expense of the owner(s) of said claim(s). Said contiguous group of claims, listed on this document, are situated in the

(optional) Mining District: YAVAPAI County, Arizona.

Line No.	AMC NUMBER	CLAIM/SITE NAME	COUNTY RECORDER DATA (If available)	TWP	RNG	SEC
1	424706	1/NTON		13N	1W	25
2	424705	TICONDEROGA		13N	1W	25
3	418689	FLINTLOCK		13N	1W	36
4	420265	PROVERBS 3:6		13N	1W	36/25
5	424954	SILVER QUEEN		13N	1E	20
6	419582	MASON		13N	1W	36

RECEIVED
IM AZ STATE OFFICE
2014 AUG 28 A 9:57
PHOENIX, ARIZONA
BLM
Date
Stamp

Form: MCF108

Revised Jan. 2006

Page 1 of 2

SEP 02 2014
RAN

RECEIVED
 J. M. A. Z. STATE OFFICE
 2014 AUG 28 A 9:57
 PHOENIX, ARIZONA
 BLM
 Date
 Stamp

7						
8						
9						
10						

6. That between the dates starting at 12 o'clock noon on September 1, 20 13 and ending at 12 o'clock noon on September 1, 20 14 at least \$ 100.00 dollars worth of work and improvements were done and performed upon said claim(s) or upon one or more of a contiguous group of claims for the benefit of all, wholly or partly outside of a contiguous group of claims for the benefit of all, not including the location work.

7. That the following persons were employed to perform the work and improvements described herein: _____

8. That the work and improvements performed were: MAINTAINENCE OF SERVICE ROADS
CLEARING OF MINE DEBRIS AND SHORING LOOSE ROCK,
CLEARING BRUSH OF SERVICE ROADS ON ALL SAID CLAIMS

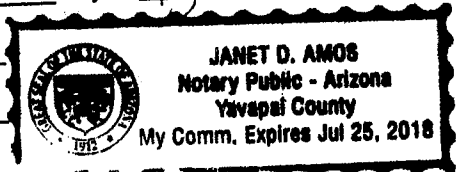
9. Dated: 8/27/14 Signature: Warren K Smith

SUBSCRIBED AND SWORN TO before me, a Notary Public, this 27th day of August 2014

By: Warren K. Smith

Notary Public Janet D. Amos

My Commission Expires 07/25/2018




Bureau of Land Management
 Arizona State Office
www.az.blm.gov

No. of Claims: 6 x \$10 = 60
 Check No.: 1113 Init. SC
 Receipt No.: 3115328
 For BLM Use Only

Form: MCF108
 Revised Jan. 2006
 Page 2 of 2

United States Department of the Interior
Bureau of Land Management
 LANDS/RECREATION & PLANNING
 ONE N CENTRAL AVE
 PHOENIX, AZ 85004 -2203
 Phone: 602-417-9200



Receipt

No: 3115328

Transaction #: 3207068	
Date of Transaction: 08/28/2014	
CUSTOMER:	
WARREN SMITH 10149 E DURHAM RD DEWEY, AZ 86327-5229 US	

LINE #	QTY	DESCRIPTION	REMARKS	UNIT PRICE	TOTAL
1	1.00	LOCATABLE MINERALS / MINING CLAIMS- NOT NEW-UNADJUD, ONE AUTH NO. ONLY / MINING CLAIM MONEY RECEIVED CASES: AMC424706/\$60.00	WAIVER 2015 POL 2014 (6)	- n/a -	60.00
TOTAL:					\$60.00

PAYMENT INFORMATION			
1	AMOUNT:	60.00	POSTMARKED: N/A
	TYPE:	CHECK	RECEIVED: 08/28/2014
	CHECK NO:	1113	
	NAME:	SMITH, WARREN 10149 E DURHAM RD DEWEY AZ 86327-5229 US	

REMARKS

This receipt was generated by the automated BLM Collections and Billing System and is a paper representation of a portion of the official electronic record contained therein.

**DEPARTMENT OF THE INTERIOR
BUREAU OF LAND MANAGEMENT
MINING CLAIMS**

Run Date/Time: 09/15/2014 01:21 PM

(LIVE) Serial Register Page

Page 1 of 1

01 05-10-1872;017STAT0091;30USC26,28,34

Total Acres

Serial Number

Case Type 384101: LODE CLAIM

20.660

AMC424954

Claim Name: SILVER QUEEN

Lead File Number

Commodity :

AMC424954

Case Disposition: ACTIVE

Required Maintenance Fee: \$155.00

MISSING Signature on the 2015 Waiver. AS

Name & Address			Int Rel
CONDREY PHILLIP	PO BOX 684	HUMBOLDT, AZ 86329-0684	CLAIMANT
LEONARD KEVIN	9655 E SHIRLEY LN	DEWEY, AZ 86327-6950	CLAIMANT
LEONARD JAN	9655 E SHIRLEY LN	DEWEY, AZ 86327-6950	CLAIMANT

Mer Twp	Rng	Sec	Quadrant	District/Field Office	County
14	0130N	0010E	020 NW	HASSAYAMPA FO	YAVAPAI

Act Date	Code	Action	Action Remarks	Receipt Number
09/08/2013	403	LOCATION DATE		
09/13/2013	395	RECORDATION NOTICE RECD	1	2882340
09/17/2013	484	LOCATION YEAR / MAINTENANCE	2014;\$140	2882340
08/28/2014	480	EVID OF ASSMT FILED	2014	3115328
01/09/2014	669	LAND STATUS CHECKED		
09/17/2013	501	ACCT ADV IN LEAD FILE	AMC424954;	
09/09/2013	404	COUNTY RECORDATION	2013-0051615;	

Line Nr Remarks

U.S. DEPARTMENT OF THE INTERIOR
BUREAU OF LAND MANAGEMENT



Mining Claims

Last modified: 09/02/2014 11:19:53

Status: **ACTIVE** Last Assmt Yr: **2014**

Serial Number
AMC419582

View **Void** **Delete** **Copy**

Serial Register Page

Case Header Details

Case Type	Claim Name	Commodity	Lead File Nr	Case Acres	Curr Mnt Fee	Military Waiver	Leave Military	Military Expiration
384101	MASON		AMC419581	20.660	\$155.00			

Update Header Details

Owner Details

Search Criteria: Search Column: **Search**

Same Person on Amc 424705 & 424706

Proprietor Name(LFI)	Int Rel	Address	Address2	City	State	Zip
SMITH WARREN	58	857 N OLD CHISHOLM TRL		DEWEY	AZ	863276048

Update Customer Details # Customers: 1 **Update Multiple Cases**

Requested Ricks, to consolidate the two addresses. ps

Land Description Details

Meridian: Township: Range: Section: Search Column: **Search**

Meridian	Twp	Range	Sec	NE	NW	SW	SE	Geo St	County	Office	SMA
14	0130N	0010W	036	X			X	AZ	YAVAPAI	HASSAYAMPA FO	PRESCOTT NF

Update Location Details # Locations: **Update Multiple Cases**

Action Details

Search Criteria: Search Column: **Search**

	Date (mm/dd/yyyy)	Code	Action Taken	Action Remarks	Receipt Nr
1	12/03/2012	403	LOCATION DATE		
2	12/04/2012	395	RECORDATION NOTICE RECD	1	2701071
3	08/22/2013	483	SMALL MINER CERT FILED	2014	
4	08/28/2014	480	EVID OF ASSMT FILED	2014	3115328
5	12/11/2013	480	EVID OF ASSMT FILED	2013	2928484
6	02/25/2013	669	LAND STATUS CHECKED		
7	12/27/2012	635	AMENDED LOCATION FILED	LLD	2714829

Update Action Details # Actions: 10 **Update Multiple Cases**

Remarks

Search Criteria: Search Column: **Search**

Line #	Remarks
---	No Data Found

Update Remarks # Remarks: 0 **Update Multiple Cases**

Top of Screen

U.S. DEPARTMENT OF THE INTERIOR
BUREAU OF LAND MANAGEMENT



Mining Claims

Last modified: 09/15/2014 14:59:06

Status: **ACTIVE** Last Assmt Yr: **2015**

Serial Number
AMC424705

[View](#) [Void](#) [Delete](#) [Copy](#)

[Serial Register Page](#)

Case Header Details

Case Type	Claim Name	Commodity	Lead File Nr	Case Acres	Curr Mnt Fee	Military Waiver	Leave Military	Military Expiration
384101	TICONDEROGA		AMC424705	20.660	\$155.00			

[Update Header Details](#)

Owner Details

Search Criteria: Search Column: [Search](#)

Proprietor Name(LFI)	Int Rel	Address	Address2	City	State	Zip
LEONARD KEVIN	58	9655 E SHIRLEY LN		DEWEY	AZ	863276950
CONDREY PHILLIP	58	PO BOX 684		HUMBOLDT	AZ	863290684
SMITH WARREN	58	10149 E DURHAM RD ★		DEWEY	AZ	863275229

[Update Customer Details](#) # Customers: 3 [Update Multiple Cases](#)

Land Description Details

Meridian: Township: Range: Section: Search Column: [Search](#)

Meridian	Twp	Range	Sec	NE	NW	SW	SE	Geo St	County	Office	SMA
14	0130N	0010W	025			X	X	AZ	YAVAPAI	HASSAYAMPA FO	PRESCOTT NF

[Update Location Details](#) # Locations: [Update Multiple Cases](#)

Action Details

Search Criteria: Search Column: [Search](#)

	Date (mm/dd/yyyy)	Code	Action Taken	Action Remarks	Receipt Nr
1	08/14/2013	403	LOCATION DATE		
2	08/22/2013	395	RECORDATION NOTICE RECD	1	2861985
3	08/28/2014	483	SMALL MINER CERT FILED	2015	
4	08/28/2014	480	EVID OF ASSMT FILED	2014	3115328
5	12/31/2013	669	LAND STATUS CHECKED		
6	08/22/2013	501	ACCT ADV IN LEAD FILE	AMC424705-AMC424706;	
7	08/22/2013	483	SMALL MINER CERT FILED	2014	

[Update Action Details](#) # Actions: 9 [Update Multiple Cases](#)

Remarks

Search Criteria: Search Column: [Search](#)

Line #	Remarks
---	No Data Found

[Update Remarks](#) # Remarks: 0 [Update Multiple Cases](#)

Top of Screen

List of Proprietors	
SMITH WARREN[2340036], 857 N OLD CHISHOLM TRL, , DEWEY, AZ, 863276048, P, MATCHED	
SMITH WARREN[2352483], 10149 E DURHAM RD, , DEWEY, AZ, 863275229, P, MATCHED	

KEEP

ENTERED
SEP 15 2014
BY: ps

Requested Rick S. to Consolidate these addresses, ps

Select Cancel

List of Proprietors
SMITH WARREN[2352483], 10149 E DURHAM RD, , DEWEY, AZ, 863275229, P, MATCHED

Address Consolidated
INTEREST
SEP 15 2014
BY Rick S.
BY: ps

Select Cancel

**DEPARTMENT OF THE INTERIOR
BUREAU OF LAND MANAGEMENT
MINING CLAIMS**

Run Date/Time: 09/15/2014 01:48 PM

(LIVE) Serial Register Page

Page 1 of 6

01 05-10-1872;017STAT0091;30USC26,28,34
Case Type 384101: LODE CLAIM
Claim Name: FLINTLOCK
Commodity :
Case Disposition: ACTIVE
Required Maintenance Fee: \$155.00

Total Acres
20.660

Serial Number
AMC418689
Lead File Number
AMC418689

AC483

Name & Address	Int Rel
LEONARD KEVIN 9655 E SHIRLEY LN DEWEY, AZ 86327-6950	CLAIMANT

Mer Twp	Rng	Sec	Quadrant	District/Field Office	County	
14	0130N	0010W	036	NE,SE	HASSAYAMPA FO	YAVAPAI

Act Date	Code	Action	Action Remarks	Receipt Number
10/15/2012	403	LOCATION DATE		
11/09/2012	395	RECORDATION NOTICE RECD	1	2687609
08/28/2014	480	EVID OF ASSMT FILED	2014	3115328
08/02/2013	483	SMALL MINER CERT FILED	2014	
11/09/2012	484	LOCATION YEAR / MAINTENANCE	2013;\$140	2687609
12/16/2013	480	EVID OF ASSMT FILED	2013	2931857
08/05/2013	635	AMENDED LOCATION FILED	REDUCE DIMENSIONS	2847678
07/28/2013	104	ADDL INFO REQUIRED	REDUCE DIMENSIONS	
06/06/2013	669	LAND STATUS CHECKED		
11/09/2012	501	ACCT ADV IN LEAD FILE	AMC418689;	
10/15/2012	404	COUNTY RECORDATION	0;4912;269	

Line Nr Remarks

**DEPARTMENT OF THE INTERIOR
BUREAU OF LAND MANAGEMENT
MINING CLAIMS**

(LIVE) Serial Register Page

Run Date/Time: 09/15/2014 01:48 PM

01 05-10-1872;017STAT0091;30USC26,28,34

Case Type 384101: LODE CLAIM

Claim Name: MASON

Commodity :

Case Disposition: ACTIVE

Required Maintenance Fee: \$155.00

Total Acres

20.660

Serial Number

AMC419582

Lead File Number

AMC419581

AC 483

*(Address Consolidated)
SEP 15 2014*

Name & Address

Address update to 10149 E

SMITH WARREN

857 N OLD CHISHOLM TRL

DEWEY, AZ 86327-6048

CLAIMANT

Mer	Twp	Rng	Sec	Quadrant	District/Field Office	County
14	0130N	0010W	036	NE,SE	HASSAYAMPA FO	YAVAPAI

Act Date	Code	Action	Action Remarks	Receipt Number
12/03/2012	403	LOCATION DATE		
12/04/2012	395	RECORDATION NOTICE RECD	1	2701071
08/28/2014	480	EVID OF ASSMT FILED	2014	3115328
08/22/2013	483	SMALL MINER CERT FILED	2014	
12/04/2012	484	LOCATION YEAR / MAINTENANCE	2013;\$140	2701071
12/11/2013	480	EVID OF ASSMT FILED	2013	2928484
02/25/2013	669	LAND STATUS CHECKED		
12/27/2012	635	AMENDED LOCATION FILED	LLD	2714829
12/04/2012	501	ACCT ADV IN LEAD FILE	AMC419581-AMC419582;	
12/03/2012	404	COUNTY RECORDATION	0;4922;413	

Line Nr Remarks

**DEPARTMENT OF THE INTERIOR
BUREAU OF LAND MANAGEMENT
MINING CLAIMS**

Run Date/Time: 09/15/2014 01:48 PM

(LIVE) Serial Register Page

Page 3 of 6

01 05-10-1872;017STAT0091;30USC26,28,34
 Case Type 384101: LODE CLAIM
 Claim Name: PROVERBS 3:6
 Commodity :
 Case Disposition: ACTIVE
 Required Maintenance Fee: \$155.00

Total Acres
20.660

Serial Number
AMC420265
Lead File Number
AMC420265

Ac 483

Name & Address	Int. Rel
LEONARD KEVIN 9655 E SHIRLEY LN DEWEY, AZ 86327-6950	CLAIMANT

Mer Twp	Rng	Sec	Quadrant	District/Field Office	County
14	0130N	0010W	025 SW	HASSAYAMPA FO	YAVAPAI
14	0130N	0010W	036 NW	HASSAYAMPA FO	YAVAPAI

Act Date	Code	Action	Action Remarks	Receipt Number
12/11/2012	403	LOCATION DATE		
12/12/2012	395	RECORDATION NOTICE RECD	2	2706966
08/28/2014	480	EVID OF ASSMT FILED	2014	3115328
08/02/2013	483	SMALL MINER CERT FILED	2014	
12/12/2012	484	LOCATION YEAR / MAINTENANCE	2013;\$140	2706966
12/16/2013	480	EVID OF ASSMT FILED	2013	2931857
06/11/2013	669	LAND STATUS CHECKED		
12/12/2012	501	ACCT ADV IN LEAD FILE	AMC420265;	
12/11/2012	404	COUNTY RECORDATION	0;4924;606	

Line Nr Remarks

**DEPARTMENT OF THE INTERIOR
BUREAU OF LAND MANAGEMENT
MINING CLAIMS**

(LIVE) Serial Register Page

Run Date/Time: 09/15/2014 01:49 PM

01 05-10-1872;017STAT0091;30USC26,28,34

Case Type 384101: LODE CLAIM

Claim Name: TICONDEROGA

Commodity :

Case Disposition: ACTIVE

Required Maintenance Fee: \$155.00

**Total Acres
20.660**

**Serial Number
AMC424705
Lead File Number
AMC424705**

AC 483

Same person on Amc 419582 (consolidate Address)

Name & Address	Int Rel
LEONARD KEVIN 9655 E SHIRLEY LN DEWEY, AZ 86327-6950	CLAIMANT
SMITH WARREN 10149 E DURHAM RD DEWEY, AZ 86327-5229	CLAIMANT
CONDREY PHILLIP PO BOX 684 HUMBOLDT, AZ 86329-0684	CLAIMANT

Mer Twp Rng Sec	Quadrant	District/Field Office	County
14 0130N 0010W 025	SW, SE	HASSAYAMPA FO	YAVAPAI

Act Date	Code	Action	Action Remarks	Receipt Number
08/14/2013	403	LOCATION DATE		
08/22/2013	395	RECORDATION NOTICE RECD	1	2861985
08/28/2014	480	EVID OF ASSMT FILED	2014	3115328
08/22/2013	483	SMALL MINER CERT FILED	2014	
08/22/2013	484	LOCATION YEAR / MAINTENANCE	2013;\$140	2861985
08/22/2013	481	NOTICE OF INTENT TO HOLD	2013	2862096
12/31/2013	669	LAND STATUS CHECKED		
08/22/2013	501	ACCT ADV IN LEAD FILE	AMC424705-AMC424706;	

Line Nr Remarks

**DEPARTMENT OF THE INTERIOR
BUREAU OF LAND MANAGEMENT
MINING CLAIMS**

Run Date/Time: 09/15/2014 01:49 PM

(LIVE) Serial Register Page

Page 5 of 6

01 05-10-1872;017STAT0091;30USC26,28,34
Case Type 384101: LODE CLAIM
Claim Name: UNION
Commodity :
Case Disposition: ACTIVE
Required Maintenance Fee: \$155.00

Ac 483

Total Acres
20.660

Serial Number
AMC424706
Lead File Number
AMC424705

Name & Address			Int Rel
LEONARD KEVIN	9655 E SHIRLEY LN ✓	DEWEY, AZ 86327-6950	CLAIMANT
SMITH WARREN	10149 E DURHAM RD ✓	DEWEY, AZ 86327-5229	CLAIMANT
CONDREY PHILLIP	PO BOX 684 ✓	HUMBOLDT, AZ 86329-0684	CLAIMANT

Mer Twp	Rng	Sec	Quadrant	District/Field Office	County
14	0130N	0010W	025	NE,SE	HASSAYAMPA FO YAVAPAI

Act Date	Code	Action	Action Remarks	Receipt Number
08/14/2013	403	LOCATION DATE		
08/22/2013	395	RECORDATION NOTICE RECD	1	2861985
08/28/2014	480	EVID OF ASSMT FILED	2014	3115328
08/22/2013	483	SMALL MINER CERT FILED	2014	
08/22/2013	484	LOCATION YEAR / MAINTENANCE	2013;\$140	2861985
08/22/2013	481	NOTICE OF INTENT TO HOLD	2013	2862096
12/31/2013	669	LAND STATUS CHECKED		
08/22/2013	501	ACCT ADV IN LEAD FILE	AMC424705-AMC424706;	

Line Nr Remarks

**DEPARTMENT OF THE INTERIOR
BUREAU OF LAND MANAGEMENT**

Waiver # 630

MINING CLAIMS

(LIVE) Serial Register Page

Run Date/Time: 09/15/2014 01:50 PM

01 05-10-1872;017STAT0091;30USC26,28,34

Total Acres
20.660

Serial Number
AMC424954
Lead File Number
AMC424954

Case Type 384101: LODE CLAIM

Claim Name: SILVER QUEEN

AC 483 & AC 247

Commodity :

Case Disposition: ACTIVE

Required Maintenance Fee: \$155.00

Missing from 2015 Waiver

Name & Address

Int Rel

LEONARD KEVIN	9655 E SHIRLEY LN	DEWEY, AZ 86327-6950	CLAIMANT
CONDREY PHILLIP	PO BOX 684	HUMBOLDT, AZ 86329-0684	CLAIMANT
LEONARD JAN	9655 E SHIRLEY LN	DEWEY, AZ 86327-6950	CLAIMANT

Mer Twp	Rng	Sec	Quadrant	District/Field Office	County
14	0130N	0010E	020	NW	HASSAYAMPA FO
					YAVAPAI

Act Date	Code	Action	Action Remarks	Receipt Number
09/08/2013	403	LOCATION DATE		
09/13/2013	395	RECORDATION NOTICE RECD	1	2882340
09/17/2013	484	LOCATION YEAR / MAINTENANCE	2014;\$140	2882340
08/28/2014	480	EVID OF ASSMT FILED	2014	3115328
01/09/2014	669	LAND STATUS CHECKED		
09/17/2013	501	ACCT ADV IN LEAD FILE	AMC424954;	
09/09/2013	404	COUNTY RECORDATION	2013-0051615;	

Line Nr Remarks

AMC418689, AMC419582, AMC420265, AMC424705, AMC424706, AMC424954

DEPARTMENT OF THE INTERIOR
BUREAU OF LAND MANAGEMENT
MINING CLAIMS
(LIVE) Serial Register Page

RunDate/Time: 10/16/14 02:19 PM

Page 1 of 1

Total Rows Returned: 6

Limit Criteria:

Serial Number: AMC418689, AMC419582, AMC420265, AMC424705, AMC424706, AMC424954

**NO WARRANTY IS MADE BY BLM
FOR USE OF THE DATA FOR
PURPOSES NOT INTENDED BY BLM**

**DEPARTMENT OF THE INTERIOR
BUREAU OF LAND MANAGEMENT
MINING CLAIMS**

Run Date/Time: 10/16/2014 02:19 PM

(LIVE) Serial Register Page

Page 1 of 6

01 05-10-1872;017STAT0091;30USC26,28,34
 Case Type 384101: LODE CLAIM
 Claim Name: FLINTLOCK
 Commodity :
 Case Disposition: ACTIVE
 Required Maintenance Fee: \$155.00

Total Acres
20.660

Serial Number
AMC418689
Lead File Number
AMC418689

Name & Address	Int Rel
LEONARD KEVIN 9655 E SHIRLEY LN DEWEY, AZ 86327-6950	CLAIMANT

Mer Twp	Rng	Sec	Quadrant	District/Field Office	County
14	0130N	0010W	036 NE,SE	HASSAYAMPA FO	YAVAPAI

Act Date	Code	Action	Action Remarks	Receipt Number
10/15/2012	403	LOCATION DATE		
11/09/2012	395	RECORDATION NOTICE RECD	1	2687609
08/28/2014	483	SMALL MINER CERT FILED	2015	
08/28/2014	480	EVID OF ASSMT FILED	2014	3115328
08/02/2013	483	SMALL MINER CERT FILED	2014	
11/09/2012	484	LOCATION YEAR / MAINTENANCE	2013;\$140	2687609
12/16/2013	480	EVID OF ASSMT FILED	2013	2931857
08/05/2013	635	AMENDED LOCATION FILED	REDUCE DIMENSIONS	2847678
07/28/2013	104	ADDL INFO REQUIRED	REDUCE DIMENSIONS	
06/06/2013	669	LAND STATUS CHECKED		
11/09/2012	501	ACCT ADV IN LEAD FILE	AMC418689;	
10/15/2012	404	COUNTY RECORDATION	0;4912;269	

Line Nr Remarks

**DEPARTMENT OF THE INTERIOR
BUREAU OF LAND MANAGEMENT
MINING CLAIMS**

Run Date/Time: 10/16/2014 02:19 PM

(LIVE) Serial Register Page

Page 2 of 6

01 05-10-1872;017STAT0091;30USC26,28,34

Total Acres
20.660

Serial Number
AMC419582
Lead File Number
AMC419581

Case Type 384101: LODE CLAIM

Claim Name: MASON

Commodity :

Case Disposition: ACTIVE

Required Maintenance Fee: \$155.00

Name & Address	Int Rel
SMITH WARREN 10149 E DURHAM RD DEWEY, AZ 86327-5229	CLAIMANT

Mer Twp	Rng	Sec	Quadrant	District/Field Office	County
14	0130N	0010W	036 NE,SE	HASSAYAMPA FO	YAVAPAI

Act Date	Code	Action	Action Remarks	Receipt Number
12/03/2012	403	LOCATION DATE		
12/04/2012	395	RECORDATION NOTICE RECD	1	2701071
08/28/2014	483	SMALL MINER CERT FILED	2015	
08/28/2014	480	EVID OF ASSMT FILED	2014	3115328
08/22/2013	483	SMALL MINER CERT FILED	2014	
12/04/2012	484	LOCATION YEAR / MAINTENANCE	2013;\$140	2701071
12/11/2013	480	EVID OF ASSMT FILED	2013	2928484
02/25/2013	669	LAND STATUS CHECKED		
12/27/2012	635	AMENDED LOCATION FILED	LLD	2714829
12/04/2012	501	ACCT ADV IN LEAD FILE	AMC419581-AMC419582;	
12/03/2012	404	COUNTY RECORDATION	0;4922;413	

Line Nr Remarks

**NO WARRANTY IS MADE BY BLM
FOR USE OF THE DATA FOR
PURPOSES NOT INTENDED BY BLM**

**DEPARTMENT OF THE INTERIOR
BUREAU OF LAND MANAGEMENT
MINING CLAIMS**

Run Date/Time: 10/16/2014 02:19 PM

(LIVE) Serial Register Page

Page 3 of 6

01 05-10-1872;017STAT0091;30USC26,28,34

**Total Acres
20.660**

**Serial Number
AMC420265
Lead File Number
AMC420265**

Case Type 384101: LODE CLAIM

Claim Name: PROVERBS 3:6

Commodity :

Case Disposition: ACTIVE

Required Maintenance Fee: \$155.00

Name & Address

Int Rel

LEONARD KEVIN 9655 E SHIRLEY LN DEWEY, AZ 86327-6950

CLAIMANT

Mer Twp	Rng	Sec	Quadrant	District/Field Office	County
14	0130N	0010W	025 SW	HASSAYAMPA FO	YAVAPAI
14	0130N	0010W	036 NW	HASSAYAMPA FO	YAVAPAI

Act Date	Code	Action	Action Remarks	Receipt Number
12/11/2012	403	LOCATION DATE		
12/12/2012	395	RECORDATION NOTICE RECD	2	2706966
08/28/2014	483	SMALL MINER CERT FILED	2015	
08/28/2014	480	EVID OF ASSMT FILED	2014	3115328
08/02/2013	483	SMALL MINER CERT FILED	2014	
12/12/2012	484	LOCATION YEAR / MAINTENANCE	2013;\$140	2706966
12/16/2013	480	EVID OF ASSMT FILED	2013	2931857
06/11/2013	669	LAND STATUS CHECKED		
12/12/2012	501	ACCT ADV IN LEAD FILE	AMC420265;	
12/11/2012	404	COUNTY RECORDATION	0;4924;606	

Line Nr Remarks

**DEPARTMENT OF THE INTERIOR
BUREAU OF LAND MANAGEMENT
MINING CLAIMS**

(LIVE) Serial Register Page

Run Date/Time: 10/16/2014 02:19 PM

01 05-10-1872;017STAT0091;30USC26,28,34

Total Acres

Serial Number

Case Type 384101: LODE CLAIM

20.660

AMC424705

Claim Name: TICONDEROGA

Lead File Number

Commodity :

AMC424705

Case Disposition: ACTIVE

Required Maintenance Fee: \$155.00

Name & Address			Int	Rel
LEONARD KEVIN	9655 E SHIRLEY LN	DEWEY, AZ 86327-6950	CLAIMANT	
SMITH WARREN	10149 E DURHAM RD	DEWEY, AZ 86327-5229	CLAIMANT	
CONDREY PHILLIP	PO BOX 684	HUMBOLDT, AZ 86329-0684	CLAIMANT	

Mer Twp	Rng	Sec	Quadrant	District/Field Office	County
14	0130N	0010W	025 SW, SE	HASSAYAMPA FO	YAVAPAI

Act Date	Code	Action	Action Remarks	Receipt Number
08/14/2013	403	LOCATION DATE		
08/22/2013	395	RECORDATION NOTICE RECD	1	2861985
08/28/2014	483	SMALL MINER CERT FILED	2015	
08/28/2014	480	EVID OF ASSMT FILED	2014	3115328
08/22/2013	483	SMALL MINER CERT FILED	2014	
08/22/2013	484	LOCATION YEAR / MAINTENANCE	2013;\$140	2861985
08/22/2013	481	NOTICE OF INTENT TO HOLD	2013	2862096
12/31/2013	669	LAND STATUS CHECKED		
08/22/2013	501	ACCT ADV IN LEAD FILE	AMC424705-AMC424706;	

Line Nr Remarks

**DEPARTMENT OF THE INTERIOR
BUREAU OF LAND MANAGEMENT
MINING CLAIMS**

Run Date/Time: 10/16/2014 02:19 PM

(LIVE) Serial Register Page

Page 5 of 6

01 05-10-1872;017STAT0091;30USC26,28,34

Case Type 384101: LODE CLAIM

Claim Name: UNION

Commodity :

Case Disposition: ACTIVE

Required Maintenance Fee: \$155.00

Total Acres
20.660

Serial Number
AMC424706
Lead File Number
AMC424705

Name & Address

Int Rel

LEONARD KEVIN	9655 E SHIRLEY LN	DEWEY, AZ 86327-6950	CLAIMANT
SMITH WARREN	10149 E DURHAM RD	DEWEY, AZ 86327-5229	CLAIMANT
CONDREY PHILLIP	PO BOX 684	HUMBOLDT, AZ 86329-0684	CLAIMANT

Mer Twp	Rng	Sec	Quadrant	District/Field Office	County	
14	0130N	0010W	025	NE,SE	HASSAYAMPA FO	YAVAPAI

Act Date	Code	Action	Action Remarks	Receipt Number
08/14/2013	403	LOCATION DATE		
08/22/2013	395	RECORDATION NOTICE RECD	1	2861985
08/28/2014	483	SMALL MINER CERT FILED	2015	
08/28/2014	480	EVID OF ASSMT FILED	2014	3115328
08/22/2013	483	SMALL MINER CERT FILED	2014	
08/22/2013	484	LOCATION YEAR / MAINTENANCE	2013;\$140	2861985
08/22/2013	481	NOTICE OF INTENT TO HOLD	2013	2862096
12/31/2013	669	LAND STATUS CHECKED		
08/22/2013	501	ACCT ADV IN LEAD FILE	AMC424705-AMC424706;	

Line Nr Remarks

NO WARRANTY IS MADE BY BLM
FOR USE OF THE DATA FOR
PURPOSES NOT INTENDED BY BLM

**DEPARTMENT OF THE INTERIOR
BUREAU OF LAND MANAGEMENT
MINING CLAIMS**

Run Date/Time: 10/16/2014 02:19 PM

(LIVE) Serial Register Page

Page 6 of 6

01 05-10-1872;017STAT0091;30USC26,28,34
Case Type 384101: LODE CLAIM
Claim Name: SILVER QUEEN
Commodity :
Case Disposition: ACTIVE
Required Maintenance Fee: \$155.00

Total Acres
20.660

Serial Number
AMC424954
Lead File Number
AMC424954

Name & Address

Int Rel

LEONARD KEVIN	9655 E SHIRLEY LN	DEWEY, AZ 86327-6950	CLAIMANT
CONDREY PHILLIP	PO BOX 684	HUMBOLDT, AZ 86329-0684	CLAIMANT
LEONARD JAN	9655 E SHIRLEY LN	DEWEY, AZ 86327-6950	CLAIMANT

Mer Twp	Rng	Sec	Quadrant	District/Field Office	County
14	0130N	0010E	020	NW	HASSAYAMPA FO
					YAVAPAI

Act Date	Code	Action	Action Remarks	Receipt Number
09/08/2013	403	LOCATION DATE		
09/13/2013	395	RECORDATION NOTICE RECD	1	2882340
08/28/2014	483	SMALL MINER CERT FILED	2015	
09/17/2013	484	LOCATION YEAR / MAINTENANCE	2014;\$140	2882340
08/28/2014	480	EVID OF ASSMT FILED	2014	3115328
08/28/2014	247	FUTURE ACTION SUSPENSE	2015 WVR CORRECTION	
01/09/2014	669	LAND STATUS CHECKED		
09/17/2013	501	ACCT ADV IN LEAD FILE	AMC424954;	
09/09/2013	404	COUNTY RECORDATION	2013-0051615;	

Line Nr Remarks

**NO WARRANTY IS MADE BY BLM
FOR USE OF THE DATA FOR
PURPOSES NOT INTENDED BY BLM**

1630

AMC 424705 424954
418689 419581
420265
FORM APPROVED
OMB NO. 1004-0114
Expires: October 31, 2016

MAINTENANCE FEE WAIVER CERTIFICATION

SEE INSTRUCTIONS ON PAGE 2

6/12

- This small miner waiver is filed for the assessment year beginning on September 1, 2014 and ending on September 1, 2015.
- The undersigned and all related parties owned ten or fewer mining claims, mill, or tunnel sites located and maintained on Federal lands in the United States of America on September 1, 2014.
- The undersigned have performed the assessment work required by law for each mining claim listed prior to filing this waiver and understand that by filing this form, the undersigned must file an affidavit of assessment work with the Bureau of Land Management (BLM) by the December 30th following the filing of this waiver.
- The undersigned understand that if the assessment work obligation has not yet come due under 30 U.S.C. 28 (for those claims in their first assessment year only), a notice of intent to hold reciting this condition must be recorded by the December 30th following the filing of this waiver.
- The undersigned understand that mill and tunnel sites may also be listed on this waiver and be waived from payment of the maintenance fee, and that a notice of intent to hold for these sites is required to be filed with the BLM by the December 30th following the filing of this waiver.
- The undersigned understand and acknowledge that pursuant to 43 U.S.C. 1212 and 18 U.S.C. 1001, the filing or recording of a false, fictitious, or fraudulent document with the BLM may result in a fine of up to \$250,000, a prison term not to exceed five years, or both.
- The mining claims, mill or tunnel sites for which this waiver from payment of the maintenance fees is requested are:

CLAIM OR SITE NAME	BLM RECORDATION SERIAL NUMBER
1. UNION	AMC 424706
2. TICONDEROGA	AMC 424705
3. FLINTLOCK	AMC 418689
4. PROVERBS 3:6	AMC 420265
5. SILVER QUEEN - Missing Jan Leonard address	AMC 424954 AC 247
6. MASON	AMC 419582
7.	
8.	
9. (AC 247 - REMOVED)	
10. ENTERED NOV 20 2014 2015 WVR CURED. (PB)	

PHOENIX ARIZONA
 2014 NOV 19 P 3:00
 RECEIVED

The owner(s) (claimants) of the above mining claims and sites are: JAN LEONARD SIGNED ON PAGE 2.

KEVIN LEONARD ✓
(Owner's Name - Please Print)
9655 E. SHIRLEY LN.
(Owner's Mailing Address)

Kevin ✓
(Owner's Signature)
DEWEY (City) AZ (State) 86327 (Zip Code)

WARREN SMITH ✓
(Owner's Name - Please Print)
10149 E. DURHAM RD.
(Owner's Mailing Address)

Warren K. Smith ✓
(Owner's Signature)
DEWEY (City) AZ (State) 86327 (Zip Code)

PHILLIP L. CONDREY ✓
(Owner's Name - Please Print)
P.O. BOX 684
(Owner's Mailing Address)

Phillip L. Condrey ✓
(Owner's Signature)
HUMBOLT (City) AZ (State) 86329 (Zip Code)

PHOENIX, ARIZONA
RECEIVED
AZ STATE OFFICE
NW CHECKED SEP 24 2014
(Owner's Name - Please Print)
(Owner's Mailing Address)

ENTERED
AC 483 on all
SEP 15 2014
AC 247 Line 45
PB
(Owner's Signature)
(City) (State) (Zip Code)

**DEPARTMENT OF THE INTERIOR
BUREAU OF LAND MANAGEMENT
MINING CLAIMS**

(LIVE) Serial Register Page

Page 1 of 1

Run Date/Time: 10/16/2014 02:15 PM

105-10-1872;017STAT0091;30USC26,28,34

Total Acres
20.660

Serial Number
AMC424954
Lead File Number
AMC424954

Case Type 384101: LODE CLAIM

Claim Name: SILVER QUEEN

Commodity :

Case Disposition: ACTIVE

Required Maintenance Fee: \$155.00

Name & Address			Int Rel
CONDREY PHILLIP	PO BOX 684	HUMBOLDT, AZ 86329-0684	CLAIMANT
LEONARD KEVIN	9655 E SHIRLEY LN	DEWEY, AZ 86327-6950	CLAIMANT
LEONARD JAN	9655 E SHIRLEY LN	DEWEY, AZ 86327-6950	CLAIMANT

Mer Twp	Rng	Sec	Quadrant	District/Field Office	County
14	0130N	0010E	020	NW HASSAYAMPA FO	YAVAPAI

Act Date	Code	Action	Action Remarks	Receipt Number
09/08/2013	403	LOCATION DATE		
09/13/2013	395	RECORDATION NOTICE RECD	1	2882340
08/28/2014	483	SMALL MINER CERT FILED	2015	
09/17/2013	484	LOCATION YEAR / MAINTENANCE	2014;\$140	2882340
08/28/2014	480	EVID OF ASSMT FILED	2014	3115328
08/28/2014	247	FUTURE ACTION SUSPENSE	2015 WVR CORRECTION	
01/09/2014	669	LAND STATUS CHECKED		
09/17/2013	501	ACCT ADV IN LEAD FILE	AMC424954;	
09/09/2013	404	COUNTY RECORDATION	2013-0051615;	

Line Nr Remarks

RECEIVED
BLM FIELD OFFICE
2014 NOV 19 P 3:04
PHOENIX, ARIZONA

NO WARRANTY IS MADE BY BLM
FOR USE OF THE DATA FOR
PURPOSES NOT INTENDED BY BLM

JAN LEONARD

(Owner's Name - Please Print)

Jan Leonard

(Owner's Signature)

9655 E. SHIRLEY LN

(Street or P.O. Box)

DEWEY, AZ

(City)

(State)

86327

(Zip Code)

* PLEASE NOTE: I will be relinquishing my interest in total in the

(Owner's Name - Please Print)

(Owner's Signature)

Silver Queen AMC 424954 claim - PAPER WORK WILL FOLLOW. Jan

(Street or P.O. Box)

(City)

(State)

(Zip Code)

(Owner's Name - Please Print)

(Owner's Signature)

(Street or P.O. Box)

(City)

(State)

(Zip Code)

(Owner's Name - Please Print)

(Owner's Signature)

(Street or P.O. Box)

(City)

(State)

(Zip Code)

Title 18 U.S.C. Section 1001 and Title 43 U.S.C. Section 1212 makes it a crime for any person knowingly and willfully to make to any department or agency of the United States any false, fictitious or fraudulent statements or representations as to any matter within its jurisdiction.

INSTRUCTIONS

1. This certification is made under the provisions of §1744 of Title 43 and § 28-28k of Title 30 of the United States Code; and the regulations thereunder (43 CFR Part 3830).
2. The claimant(s) must fill in the dates in paragraph 1 for the beginning and ending of the assessment year for which this waiver is sought.
3. The claimant(s) must fill in the date in paragraph 2 for the beginning of the assessment year for which this waiver is sought.
4. All claim and site names and Bureau of Land Management (BLM) serial numbers must be listed for the mining claims, mill sites, and tunnel sites for which the waiver is sought.
5. All owners of the mining claims, mill sites, and tunnel sites and their addresses must be given.
6. This waiver form must be signed by all the claimants or their designated agent, in original form. If an agent is designated, a notarized designation of agent, signed by all of the claimants with proper address given, must be submitted with this waiver.
7. This form must be filed no later than September 1st for the upcoming assessment year in the BLM State Office where the mining claims or sites are recorded, or the waiver cannot be granted by the BLM. (Example: To obtain a waiver for the assessment year 2012, which begins on September 1, 2011, you must qualify for and file for a waiver no later than September 1, 2011, in the proper BLM State Office.)
8. For all mining claims which require assessment work, you must record an affidavit of labor on or before the December 30th immediately following the filing of this waiver. For all other mining claims or sites waived, you must record a notice of intent to hold on or before the December 30th immediately following the filing of this waiver.
9. Mill and tunnel sites may also be listed upon this waiver and be waived from payment of the maintenance fee. A notice of intent to hold for these sites is required to be filed by the December 30th following the filing of this waiver.

ENTERED NOV 20 2014

RECEIVED
NOV 19 P 3:03
BLM STATE OFFICE
PHOENIX, ARIZONA

FOR OFFICIAL USE ONLY



United States Department of the Interior



BUREAU OF LAND MANAGEMENT
Arizona State Office
One North Central Avenue, Suite 800
Phoenix, Arizona 85004-4427
www.blm.gov/az/

11/17/14

NOV 04 2014

REPLY BY: RETURN RECEIPT REQUESTED: 7012 3058 0000 6139 9156

In Reply Refer To:
3800 (9310) PB
AMC424954

Returned to BLM WITH REQUESTED
SIGNATURE ON PAGE 2. of ENCLOSED
WAIVER FORM (BLUE INK)

Jan Leonard

CERTIFIED MAIL – RETURN RECEIPT REQUESTED 7014 0150 0000 5453 3529

NOTICE

KEVIN LEONARD, JAN LEONARD
9655 E. SHIRLEY LN.
DEWEY, AZ 86327-6950

SILVER QUEEN
AMC424954

RECEIVED
BLM ARIZONA OFFICE
2014 NOV 19 P 3:03
PHOENIX, ARIZONA

Maintenance Fee Waiver Held for Rejection

This office received the Maintenance Fee Waiver Certification (waiver) for the above listed mining claim(s). The waiver is not properly completed and does not meet the annual filing requirements.

In accordance with 43 Code of Federal Regulations (CFR) 3835.10, the name, address, and original signatures of all owners of the mining claim must be included on the waiver form. Please correct the discrepancy as noted below:

Not all owners of the mining claim have signed the document. Please obtain the missing signature of JAN LEONARD on the enclosed copy of the waiver. A Serial Register Page is enclosed listing all of the claim owners.

In order to correct the defect in the waiver, per 43 CFR 3835.93, you must provide this office with the requested information within 60 days of your receipt of this notice. If you are unable to provide this information, you have the option of paying the annual maintenance fee of \$155 per claim (\$155 per 20 acres for placer claims larger than 20 acres). If we do not receive the requested corrections within the 60 day time frame, the claim(s) will be declared forfeited and closed.

Please include your AMC serial number on all correspondence. If additional information is required, please contact Pauline Brown, at 602-417-9360.

Sincerely,



Rebecca Heick
Acting Deputy State Director
Lands and Minerals Division

2 Enclosures:

- 1 - Copy of waiver
- 2 - Serial Register Page

RECEIVED
DLM / 7800000 OFFICE
2014 NOV 19 P 3: 03
PHOENIX, ARIZONA



Jan K. Loenard
9655 E Shirley Ln
Dewey, AZ 86327

CERTIFIED MAIL™




7012 3050 0000 6139 9150

PHOENIX
AZ 852
8 NOV '14
PM 9 L



1922



85004

U.S. POSTAGE
PAID
DEWEY, AZ
86327
NOV 18, 14
AMOUNT

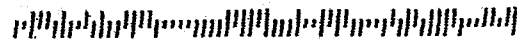
\$6.70

00035953-02

RECEIVED
BLM AZ STATE OFFICE
2014 NOV 19 P 2:58
PHOENIX, ARIZONA
RETURN RECEIPT
REQUESTED

BLM
RE: 3800(9310) PB
AMC 424954 SILVER QUEEN
ONE N. CENTRAL AVE. # 800
PHOENIX, AZ 85004-4427

85004442700





Jan K. Loenard
9655 E Shirley Ln
Dewey, AZ 86327

IF THE RETURN ADDRESS, FOLD AT DOTTED LINE
CERTIFIED MAIL™



7012 3050 0000 6139 9150

PHOENIX
AZ 852
18 NOV '14
PM 9 L



1022

85004

U.S. POSTAGE
PAID
DEWEY, AZ
86327
NOV 18, '14
AMOUNT

\$6.70
00035953-02

RECEIVED
BLM AZ STATE OFFICE
2014 NOV 19 P 2:58
PHOENIX, ARIZONA
RETURN RECEIPT
REQUESTED

BLM
RE: 3800(9310) PB
AMC 424954 SILVER QUEEN
ONE N. CENTRAL AVE. # 800
PHOENIX, AZ 85004-4427

85004442700



NOTICE!!

These documents have been scanned!

Do not place un-scanned documents beneath this notice!

Do not remove this notice from this file!

GPO Jacket No. 560-102
Print Order 61540
Rise Business Services, LLC
Job=AZ15 5/10/2019



Box Number= AZ15037



Claim Begin-End: AMC424954-AMC424954

6 Location Notices-Amendments and Supporting Documents



AZ15037-14

AMC424574-AMC425094

**DEPARTMENT OF THE INTERIOR
BUREAU OF LAND MANAGEMENT
MINING CLAIMS**

Run Date/Time: 02/10/2015 09:49 AM

(LIVE) Serial Register Page

Page 1 of 1

01 05-10-1872;017STAT0091;30USC26,28,34

**Total Acres
20.660**

**Serial Number
AMC424954
Lead File Number
AMC424954**

Case Type 384101: LODE CLAIM

Claim Name: SILVER QUEEN

Commodity :

Case Disposition: ACTIVE

Required Maintenance Fee: \$155.00

Name & Address				Int Rel		
CONDREY PHILLIP		PO BOX 684	HUMBOLDT, AZ 86329-0684	CLAIMANT		
LEONARD KEVIN		9655 E SHIRLEY LN	DEWEY, AZ 86327-6950	CLAIMANT		
Mer Twp	Rng	Sec	Quadrant	District/Field Office	County	
14	0130N	0010E	020	NW	HASSAYAMPA FO	YAVAPAI

Act Date	Code	Action	Action Remarks	Receipt Number
09/08/2013	403	LOCATION DATE		
09/13/2013	395	RECORDATION NOTICE RECD	1	2882340
08/28/2014	483	SMALL MINER CERT FILED	2015	
09/17/2013	484	LOCATION YEAR / MAINTENANCE	2014;\$140	2882340
08/28/2014	480	EVID OF ASSMT FILED	2014	3115328
11/28/2014	313	INDIV CLAIMANT RELQ	LEONARD JAN	
01/09/2014	669	LAND STATUS CHECKED		
09/17/2013	501	ACCT ADV IN LEAD FILE	AMC424954;	
09/09/2013	404	COUNTY RECORDATION	2013-0051615;	

Line Nr Remarks

**NO WARRANTY IS MADE BY BLM
FOR USE OF THE DATA FOR
PURPOSES NOT INTENDED BY BLM**

**DEPARTMENT OF THE INTERIOR
BUREAU OF LAND MANAGEMENT
MINING CLAIMS**

Run Date/Time: 10/17/2013 03:45 PM

(LIVE) Serial Register Page

Page 1 of 1

01 05-10-1872;017STAT0091;30USC26,28,34

Case Type 384101: LODE CLAIM

Claim Name: SILVER QUEEN

Commodity :

Case Disposition: ACTIVE

Required Maintenance Fee: \$140.00

Total Acres

20.660

Serial Number

AMC424954

Lead File Number

AMC424954

Name & Address

Int Rel

CONDREY PHILLIP	PO BOX 684	HUMBOLDT, AZ 86329-0684	CLAIMANT
LEONARD KEVIN	9655 E SHIRLEY LN	DEWEY, AZ 86327-6950	CLAIMANT
LEONARD JAN	9655 E SHIRLEY LN	DEWEY, AZ 86327-6950	CLAIMANT

Mer Twp	Rng	Sec	Quadrant	District/Field Office	County
14	0130N	0010E	020 NW	HASSAYAMPA FO	YAVAPAI

Act Date	Code	Action	Action Remarks	Receipt Number
09/08/2013	403	LOCATION DATE		
09/13/2013	395	RECORDATION NOTICE RECD	1	2882340
09/17/2013	484	LOCATION YEAR / MAINTENANC	2014;\$140	2882340
09/17/2013	501	ACCT ADV IN LEAD FILE	AMC424954;	
09/09/2013	404	COUNTY RECORDATION	2013-0051615;	

Line Nr Remarks

Kevin & Jan Leonard
9655 E. Shirley Lane
Dewey, AZ 86327
Phillip L. Condrey
P.O. Box 684
Humboldt, AZ 86329

ENTERED
OCT 17 2013
BY: JM

LOCATION NOTICE FOR LODE MINING CLAIM

NOTICE IS HEREBY GIVEN that the Silver Queen
lode mining claim has been located

by Kevin & Jan Leonard whose current mailing
address is 9655 E. Shirley Ln, Dewey, AZ 86327
Phillip L. Condrey, PO Box 684, Humboldt, AZ 86329

RECEIVED
BLM AZ STATE OFFICE
2013 SEP 13 P 2:24
PHOENIX, ARIZONA

The general course of this claim is East to West and it is situated in yavapai
County, Arizona. This claim is 1500 feet in length and 600 feet in width. This claim runs
from the location monument on which this location notice is posted approximately 1500 feet in a
West direction to the West end line and 600 feet in a South direction to the
South end line. This claim is marked by six monuments, one at each corner and one at the center of each
end line of the claim.

The location monument on which this notice is posted is situated within Section 20, Township 13
N, Range 1 E, Gila Salt River Base and Meridian, Arizona and this claim encompasses portions
of the following quarter section (s), section (s), Township (s) and Range (s) NW quarter section
Section 20, Township: 13N, Range: 1E
Gila Salt River Base and Meridian, Arizona.

The locality of this claim with reference to some natural object or permanent monument and additional information
(if any) concerning its locality are as follows: mainly South of Chaparral
Gulch wash and about 1 mile WSW of Spud
mountain.

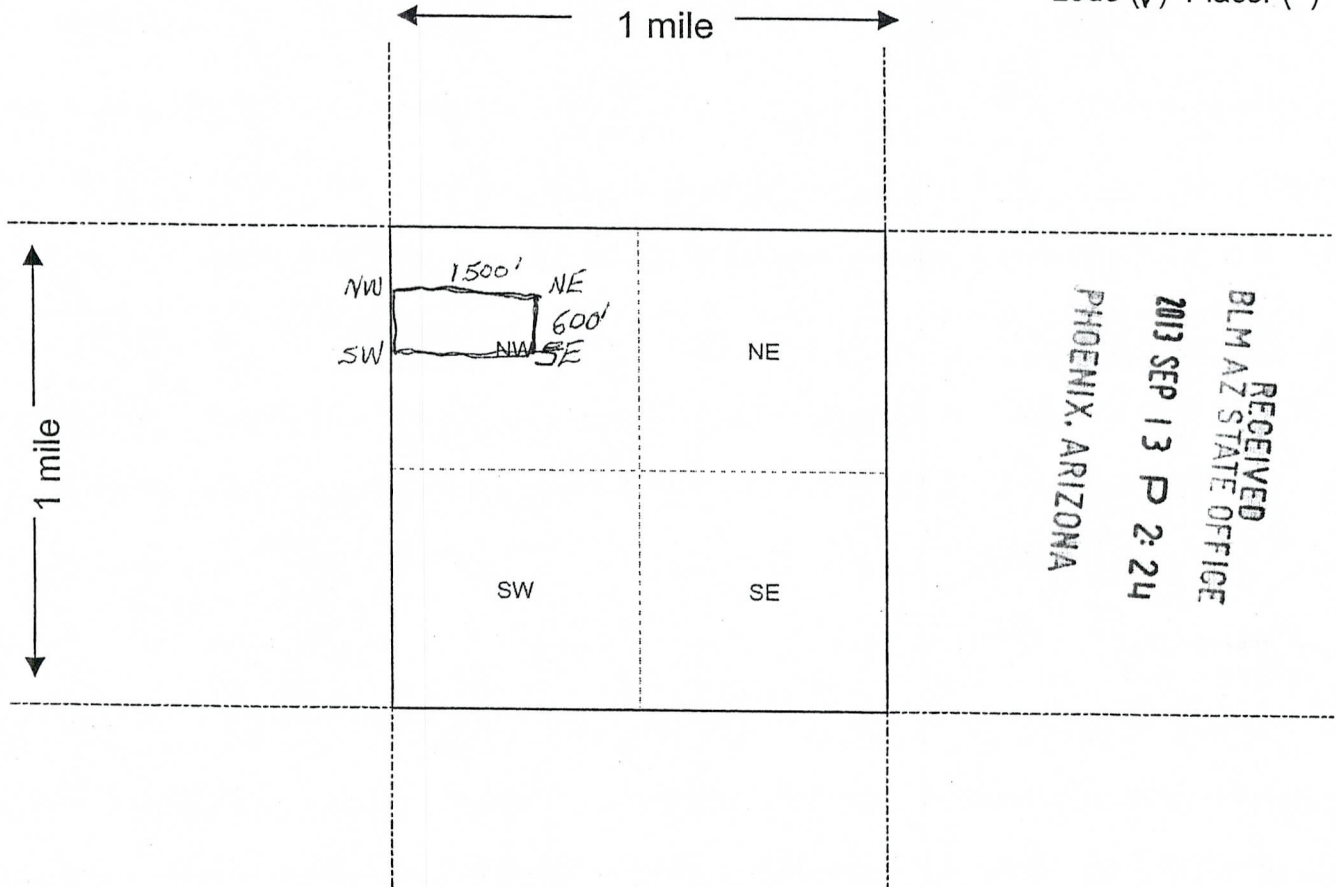
DATED AND POSTED on the ground this 8 day of September, 2013.

LOCATOR (s) Kevin Leonard, Phillip L. Condrey
Kevin Leonard Phillip L. Condrey

Form MCF100
Revised July 2005

MINING CLAIM MAP

Lode (✓) Placer ()



RECEIVED
BLM AZ STATE OFFICE
2013 SEP 13 P 2:24
PHOENIX, ARIZONA

Scale: 1" = 2000 feet



AN0421954

1. The above map depicts the Silver Queen mining claim, which is located in Section (s) 20, Township 13 N, Range 1 E, Gila and Salt River Base and Meridian, Yavapai County, Arizona.
2. The type of corner and location monuments used are as follows: Steel T-Posts and 2" PVC pipe.
3. The bearings and distances in degrees and feet between claim corners are as depicted on the map.

Form MCF100a
Revised July 2005

This form is available from the Arizona Department of Mines & Mineral Resources and may be reproduced.

RECORDERS MEMO: LEGIBILITY
QUESTIONABLE FOR GOOD REPRODUCTION

MINE CLAIM STATUS REPORT

DATA ENTERED 10/17/2013

MTP Checked by pm
GEO Checked by pm

LEAD SERIAL NUMBER AMC 424954 thru AMC _____

OF CLAIMS & TYPE

1 LODE
_____ PLACER
_____ ASSOCIATION PLACER
_____ MILL SITE
_____ TUNNEL SITE

CHARGES

Location Fee @ \$34 = \$ 34.00
Processing Fee @ \$15 = \$ 15.00
Maintenance Fee @ \$140 = \$ 140.00
Overage (+) \$ _____
Shortage (-) \$ _____
Other Fees \$ _____
TOTAL \$ 189.00

TOTAL CLAIM ACREAGE? _____

OF LOCATORS? _____

DOCUMENTS RECEIVED VIA -

Over-the-Counter [] Mail []

TIMELY FILED?

Yes [] No []

LEGAL DESCRIPTION - T 13N R 1E SEC 20
T _____ R _____ SEC _____
T _____ R _____ SEC _____
T _____ R _____ SEC _____

BLM [] FOREST SERVICE [] _____ SUBJ TO PL 359: Yes [] No []

WILDERNESS AREA: No [] Yes [] _____

SPLIT ESTATE - N/A [] SX [] PX [] SRHA [] OTHER [] _____

Proper Notice Filed if Located on SHRA Lands? N/A [] Yes [] No []

RECONVEYED MINERALS ON BLM LANDS REQUIRE OPENING ORDERS FROM 1944 TO 1993 -

Open to Entry on: _____ N/A []

COMMENTS/STATUS - VOID [] PARTIALLY VOID [] PVT MINERALS [] WITHDRAWN LANDS []
OTHER [] _____

Claimant acknowledges that portions of the following claims(s) site(s) may be void or voidable.

Printed Name of Claimant _____ Signature of Claimant _____

***** FINAL ADJUDICATION *****

DATE 1/9/2014 INITIALS TS

ANCH 24954

DEPARTMENT OF INTERIOR
BUREAU OF LAND MANAGEMENT

Input Parameters for Geographic Report with Land

System Id = CR

Admin State = AZ

Geo State =

Casetype Begins With

Case Disp Txt = AUTHORIZED, CANCELLED, EXPIRED, PENDING, REJECTED, RELINQUISHED, VOID, WITHDRAWN

Mer Twp Rng = 14 0130N 0010E

Section = 020, 999

Mtrs =

Commodity =

Commodity Txt =

Pending Org =

Pend Org Decode =

Total Rows Returned: 4

RUN TIME: 03:26 PM

Adm State: AZ

UNITED STATES DEPARTMENT OF INTERIOR
BUREAU OF LAND MANAGEMENT
GEOGRAPHIC REPORT WITH LAND
Sorted by Serial Number

RUN DATE: 10/17/2013
Page 1 of 1

Serial Number: AZA 017554
Total Case Acres: 1.700

<u>Casetype</u>	<u>Case Disp</u>	14	0130N	0010E	<u>Sect</u>	<u>Sur Typ</u>	<u>Sur Num</u>	<u>Suff</u>	<u>Subdivision</u>	<u>Act Pend</u>
286203	AUTHORIZED				020	LOTS			15;	

Serial Number: AZA 022283
Total Case Acres: 0.090

<u>Casetype</u>	<u>Case Disp</u>	14	0130N	0010E	<u>Sect</u>	<u>Sur Typ</u>	<u>Sur Num</u>	<u>Suff</u>	<u>Subdivision</u>	<u>Act Pend</u>
281001	AUTHORIZED				020	FF		1	E2 OF LOT 15;	

Serial Number: AZA 027289
Total Case Acres: 6.818

<u>Casetype</u>	<u>Case Disp</u>	14	0130N	0010E	<u>Sect</u>	<u>Sur Typ</u>	<u>Sur Num</u>	<u>Suff</u>	<u>Subdivision</u>	<u>Act Pend</u>
281001	AUTHORIZED				020	LOTS			12,15;	

Serial Number: AZPHX 0085401
Total Case Acres: 1.000

<u>Casetype</u>	<u>Case Disp</u>	14	0130N	0010E	<u>Sect</u>	<u>Sur Typ</u>	<u>Sur Num</u>	<u>Suff</u>	<u>Subdivision</u>	<u>Act Pend</u>
285004	AUTHORIZED				020	LOTS			9,15;	

UNITED STATES
DEPARTMENT OF THE INTERIOR
Bureau of Land Management
Arizona State Office
One N. Central Avenue, Suite 800
Phoenix AZ 85004-4427

OFFICIAL BUSINESS
PENALTY FOR PRIVATE USE, \$300

AN EQUAL OPPORTUNITY EMPLOYER

PHOENIX AZ 852



1022

85004

U.S. POSTAGE
PAID
DENVER, AZ
86327
SEP 12 2013
AMOUNT

\$6.11
00061740-05

UNITED STATES
DEPARTMENT OF THE INTERIOR
Bureau of Land Management
Arizona State Office
1 North Central Avenue, Suite 800
Phoenix, Arizona 85004

RETURN RECEIVED
REQUESTED

RECEIVED
BLM AZ STATE OFFICE
2013 SEP 13 2:24
PHOENIX, ARIZONA
RETURN RECEIVED
REQUESTED

85004442700

